

UNITED STATES  
DEPARTMENT OF THE INTERIOR  
GEOLOGICAL SURVEY

KENNETT SQUARE QUADRANGLE  
PENNSYLVANIA-DELAWARE  
7.5 MINUTE SERIES (TOPOGRAPHIC)  
SW/4 WEST CHESTER 15' QUADRANGLE



Mapped, edited, and published by the Geological Survey

Control by USGS, USC&GS, and Pennsylvania Highway Department

Topography from aerial photographs by photogrammetric methods.

Aerial photographs taken 1950. Field check 1954

Polyconic projection, 1927 North American datum

10,000-foot grids based on Pennsylvania coordinate system,

south zone, and Delaware coordinate system

1000-meter Universal Transverse Mercator grid ticks,

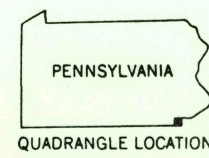
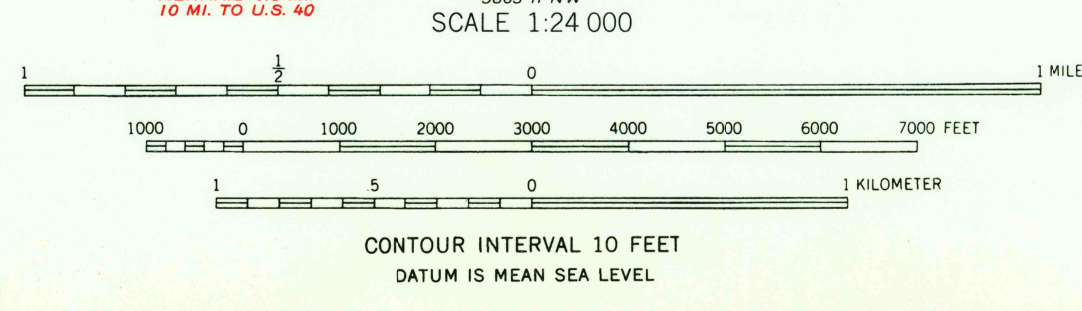
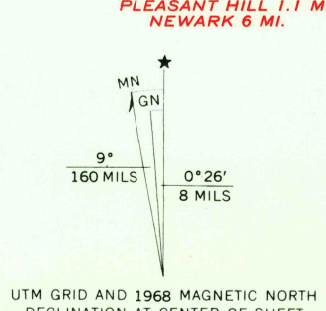
zone 18, shown in blue

Revisions shown in purple compiled in cooperation with

State of Pennsylvania agencies, from aerial photographs

taken 1968. This information not field checked

Purple tint indicates extension of urban areas



ROAD CLASSIFICATION  
Heavy-duty ——— Light-duty ———  
Medium-duty ——— Unimproved dirt ———  
U.S. Route ——— State Route ———

KENNETT SQUARE, PA.—DEL.  
SW/4 WEST CHESTER 15' QUADRANGLE  
N 39°45'—W 75°37' 7.5  
1954

PHOTOREVISED 1968  
AMS 5863 1 SW—SERIES V831

USGS  
HISTORICAL FILE  
TOPOGRAPHIC DIVISION

MAY 1 1978

8170