

UNITED STATES  
DEPARTMENT OF THE INTERIOR  
GEOLOGICAL SURVEY

KENNETT SQUARE QUADRANGLE  
PENNSYLVANIA-DELAWARE  
7.5 MINUTE SERIES (TOPOGRAPHIC)



Mapped, edited, and published by the Geological Survey

Control by USGS/NOAA, and Pennsylvania Highway Department

Topography by photogrammetric methods from aerial

photographs taken 1950. Field checked 1954

Polyconic projection. 10,000-foot grid ticks based on Pennsylvania

coordinate system, south zone, and Delaware coordinate system

1000-meter Universal Transverse Mercator grid ticks,

zone 18, shown in blue

1927 North American Datum

To place on the predicted North American Datum 1983

move the projection lines 6 meters south and

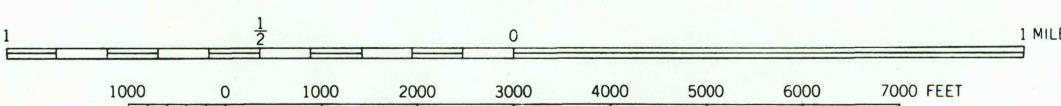
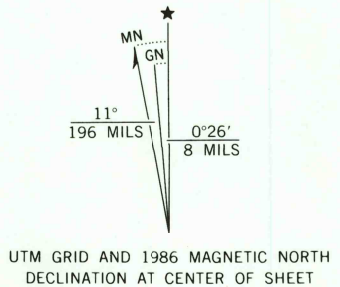
30 meters west as shown by dashed corner ticks

Revisions shown in purple and woodland compiled from

aerial photographs taken 1982 and other sources. This

information not field checked. Map edited 1986

Purple tint indicates extension of urban areas



CONTOUR INTERVAL 10 FEET

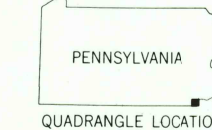
NATIONAL GEODETIC VERTICAL DATUM OF 1929

THIS MAP COMPLIES WITH NATIONAL MAP ACCURACY STANDARDS

FOR SALE BY U. S. GEOLOGICAL SURVEY

DENVER, COLORADO 80225, OR RESTON, VIRGINIA 22092

A FOLDER DESCRIBING TOPOGRAPHIC MAPS AND SYMBOLS IS AVAILABLE ON REQUEST



ROAD CLASSIFICATION	
Heavy-duty	Light-duty
Medium-duty	Unimproved dirt
U.S. Route	State Route

KENNETT SQUARE, PA. - DEL.  
39075-G6-TF-024

1954  
PHOTOREVISED 1986  
DMA 5863 1 SW - SERIES V831

USGS MND HISTORICAL MAP  
JAN 4 1987  
REC'D FILE COPY