


(KNOXVILLE)


UNITED STATES
DEPARTMENT OF THE INTERIOR
GEOLOGICAL SURVEY

KEENEYVILLE QUADRANGLE
PENNSYLVANIA—TIOGA CO.
7.5 MINUTE SERIES (TOPOGRAPHIC)
SE/4 ELKLAND 15' QUADRANGLE

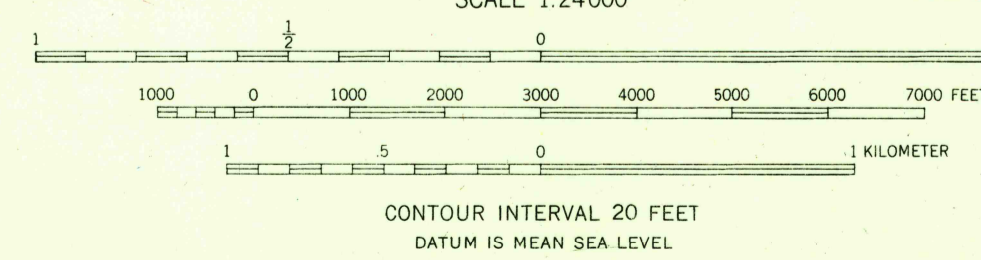
(TIOGA)



Mapped, edited, and published by the Geological Survey
Control by USGS and USC&GS
Topography from aerial photographs by photogrammetric methods. Aerial photographs taken 1952. Field check 1954
Polyconic projection. 1927 North American datum
10,000-foot grid based on Pennsylvania coordinate system, north zone
Unchecked elevations are shown in brown

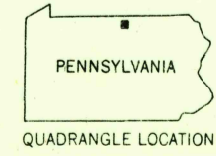


APPROXIMATE MEAN DECLINATION, 1954



USGS
HISTORICAL FILE
TOPOGRAPHIC DIVISION

ROAD CLASSIFICATION
Heavy-duty ——— Light-duty ———
Medium-duty ——— Unimproved dirt ———
U. S. Route State Route



KEENEYVILLE, PA.
SE/4 ELKLAND 15' QUADRANGLE
N4145—W7715/7.5

1954

THIS MAP COMPLIES WITH NATIONAL MAP ACCURACY STANDARDS
FOR SALE BY U. S. GEOLOGICAL SURVEY, WASHINGTON 25, D. C.
A FOLDER DESCRIBING TOPOGRAPHIC MAPS AND SYMBOLS IS AVAILABLE ON REQUEST

JUN 4 1956

3070