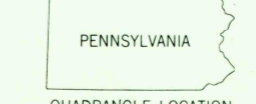
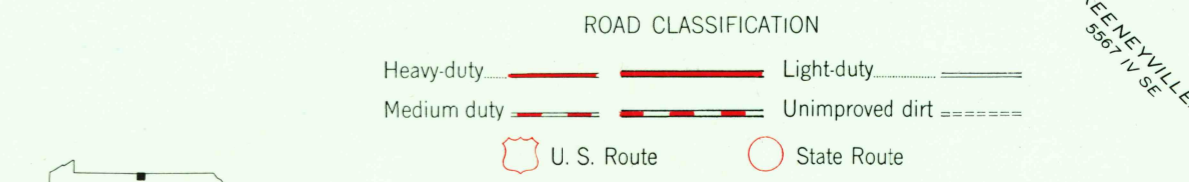
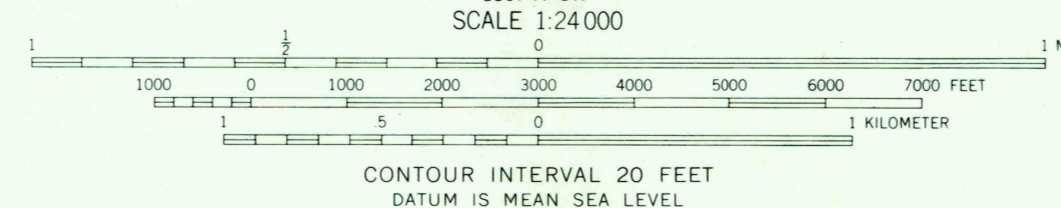


Mapped, edited, and published by the Geological Survey
Control by USGS and USC&GS
Topography from aerial photographs by stereophotogrammetric methods. Aerial photographs taken 1952. Field check 1954
Polyconic projection. 1927 North American datum
10,000-foot grid based on Pennsylvania coordinate system, north zone
1000-meter Universal Transverse Mercator grid ticks, zone 18, shown in blue
Revisions shown in purple compiled in cooperation with State of Pennsylvania agencies from aerial photographs taken 1969. This information not field checked



USGS
HISTORICAL FILE
TOPOGRAPHIC DIVISION

KNOXVILLE PA.
NW/4 ELKLAND 15' QUADRANGLE
N4152.5-W7722.5/7.5

1954
PHOTOREVISED 1969
AMS 5567 IV NW—SERIES V831

THIS MAP COMPLIES WITH NATIONAL MAP ACCURACY STANDARDS
FOR SALE BY U. S. GEOLOGICAL SURVEY, WASHINGTON, D. C. 20242
A FOLDER DESCRIBING TOPOGRAPHIC MAPS AND SYMBOLS IS AVAILABLE ON REQUEST

2605
AUG 20 1971
HISTORICAL FILE
TOPOGRAPHIC DIVISION