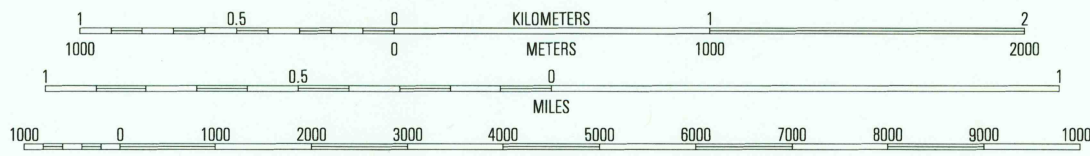
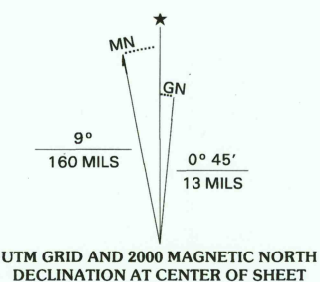


Produced by the United States Geological Survey

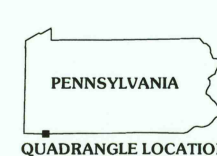
Topography compiled 1956. Planimetry derived from imagery taken 1977 and other sources. Survey control current as of 1960 North American Datum of 1983 (NAD 83). Projection and 1,000-meter grid: Universal Transverse Mercator, zone 17. 2,500-meter ticks: West Virginia Coordinate System of 1983 (north zone) and Pennsylvania Coordinate System of 1983 (south zone).

North American Datum of 1927 (NAD 27) is shown by dashed corner ticks. The values of the shift between NAD 83 and NAD 27 for 7.5-minute intersections are obtainable from National Geodetic Survey NADCON software.

There may be private inholdings within the boundaries of the National or State reservations shown on this map. Landmark buildings verified 1960.



CONTOUR INTERVAL 20 FEET  
NATIONAL GEODETIC VERTICAL DATUM OF 1929  
TO CONVERT FROM FEET TO METERS, MULTIPLY BY 0.3048



QUADRANGLE LOCATION

**ROAD CLASSIFICATION**

Primary highway .....  
hard surface .....  
Secondary highway .....  
hard surface .....  
Unimproved road .....  
Interstate Route .....  
U.S. Route .....  
State Route .....

1	2	3	1 Mastontown
4	5	4 Morgantown North	5 Bruceton Mills
6	7	6 Morgantown South	7 Mastontown
	8	8 Valley Point	

ADJOINING 7.5' QUADRANGLE NAMES

LAKE LYNN, PA-WV

1997

NIMA 5063 III NE-SERIES V854



0-60607-03808-1

RECEIVED

MAR 31 2001

U.S. GEOLOGICAL SURVEY  
HISTORICAL MAP ARCHIVES