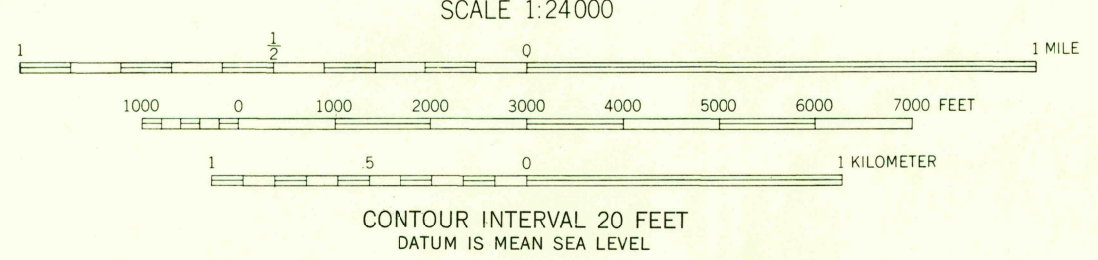
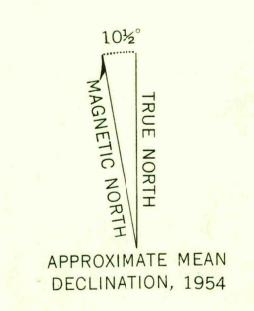


U.S.G.S.
FILE COPY
TOPOGRAPHIC DIVISION


Mapped by the Army Map Service
Edited and published by the Geological Survey
Control by USGS, USC&GS, and New Jersey Geodetic Survey
Topography from aerial photographs by stereophotogrammetric methods. Aerial photographs taken 1942. Field check 1946
Culture revised by the Geological Survey 1954
Polyconic projection. 1927 North American datum
10,000-foot grids based on Pennsylvania coordinate system,
north zone, and New Jersey coordinate system



USGS
Historical File
Topographic Division

ROAD CLASSIFICATION

Heavy-duty	Light-duty
Medium-duty	Unimproved dirt
U.S. Route	State Route



LAKE MASKENOZHA, PA.—N. J.
NW/4 WALLPACK 15' QUADRANGLE
N4107.5—W7452.5/7.5

THIS MAP COMPLIES WITH NATIONAL MAP ACCURACY STANDARDS
FOR SALE BY U. S. GEOLOGICAL SURVEY, WASHINGTON 25, D. C.
A FOLDER DESCRIBING TOPOGRAPHIC MAPS AND SYMBOLS IS AVAILABLE ON REQUEST

U.S.G.S.
FILE COPY
TOPOGRAPHIC DIVISION

1954

DEC 1 1955
3200