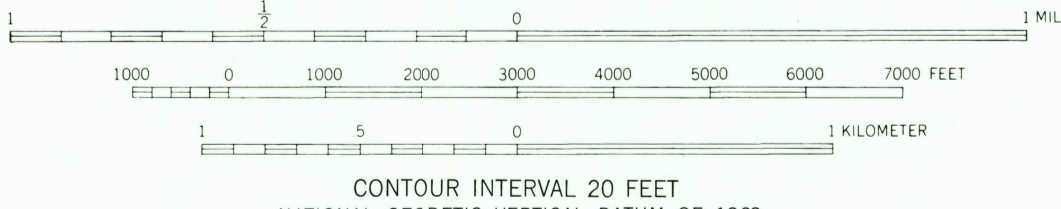
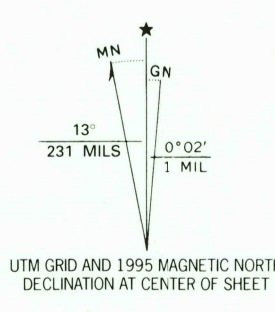
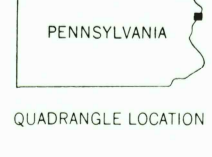




Mapped by the Army Map Service  
Revised by the U.S. Geological Survey  
Compiled by photogrammetric methods from imagery dated 1942  
Field checked 1946. Revised from imagery dated 1992 and  
other sources. Field checked 1994. Map edited 1995  
North American Datum of 1927 (NAD 27)  
Projection: Pennsylvania coordinate system, north zone  
(Lambert conformal conic)  
10 000-foot ticks: Pennsylvania coordinate system, north zone and  
New Jersey coordinate system  
Blue 1000-meter Universal Transverse Mercator ticks, zone 18  
North American Datum of 1983 (NAD 83) is shown by dashed  
corner ticks. The values of the shift between NAD 27 and NAD 83  
for 7.5-minute intersections are obtainable from National Geodetic  
Survey NADCON software  
There may be private inholdings within the boundaries of  
the National or State reservations shown on this map



CONTOUR INTERVAL 20 FEET  
NATIONAL GEODETIC VERTICAL DATUM OF 1929  
FOR SALE BY U.S. GEOLOGICAL SURVEY  
DENVER, COLORADO 80225, OR RESTON, VIRGINIA 22092  
A FOLDER DESCRIBING TOPOGRAPHIC MAPS AND SYMBOLS IS AVAILABLE ON REQUEST



ROAD CLASSIFICATION

Primary highway, hard surface	Light-duty road, hard or improved surface
Secondary highway, hard surface	Unimproved road
Interstate Route	U. S. Route
	State Route

USGS AND HISTORICAL  
MAP ARCHIVES  
JUL 14 1995  
REC'D FILE COPY

LAKE MASKENOZHA, PA-NJ  
41074-B8-TF-024  
1994  
DMA 6066 III NW-SERIES V831

