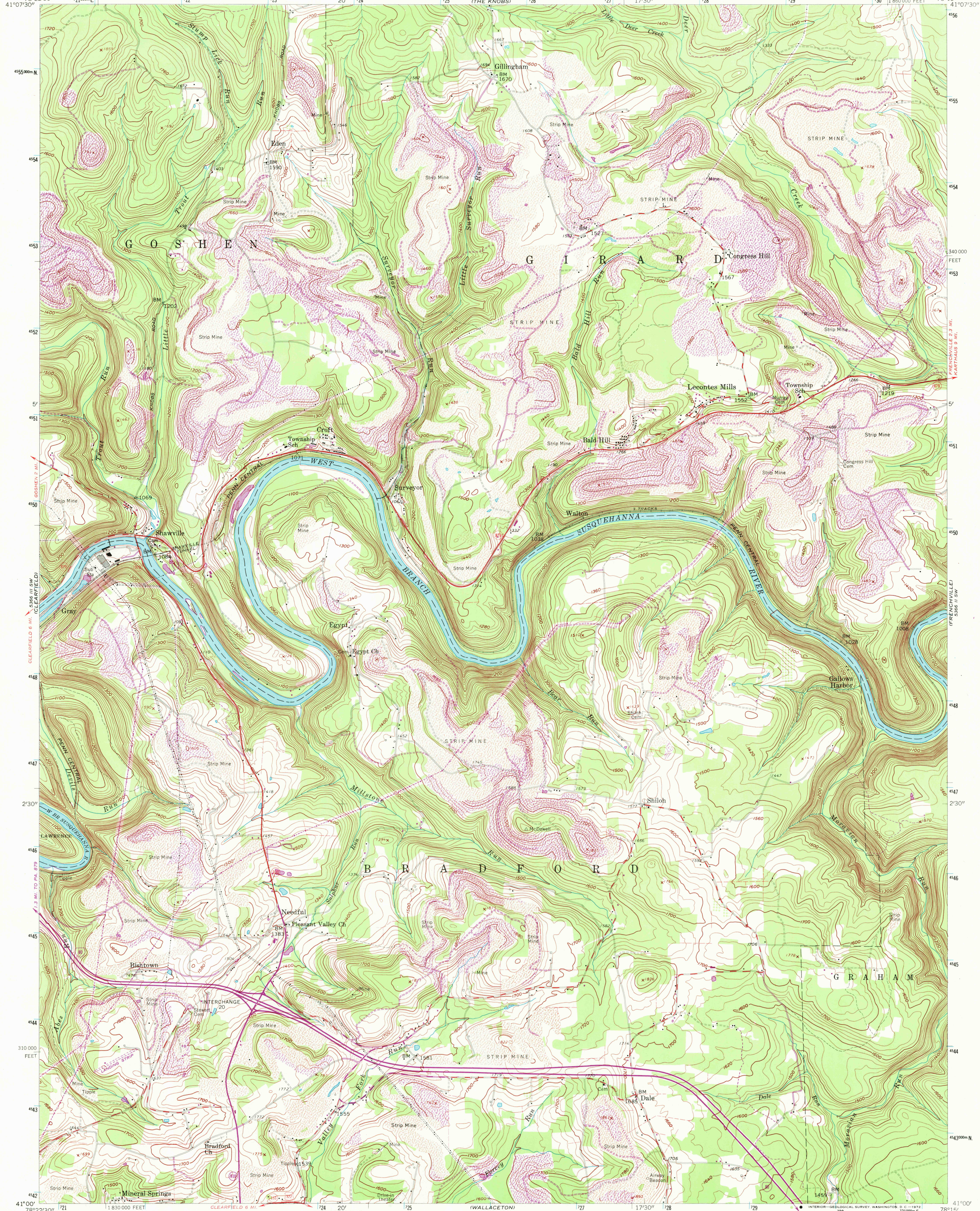


536 III NE  
(THE KNOBS)  
78°22'30"  
41°07'30"

536 III NE  
(DEVIL'S ELBOW)  
78°15'  
41°07'30"



Mapped, edited, and published by the Geological Survey  
Control by USGS and USC&GS


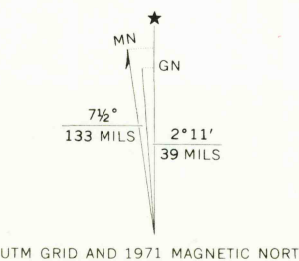
Topography from aerial photographs by photogrammetric methods  
Aerial photographs taken 1957 and 1958. Field check 1959

Polyconic projection. 1927 North American datum  
10,000-foot grid based on Pennsylvania coordinate system,  
north zone

1000-meter Universal Transverse Mercator grid ticks,  
zone 17, shown in blue

Fine red dashed lines indicate selected fence and field lines  
visible on aerial photographs. This information is unchecked

Revisions shown in purple compiled in cooperation with  
State of Pennsylvania agencies from aerial photographs  
taken 1971. This information not field checked



CONTOUR INTERVAL 20 FEET  
DATUM IS MEAN SEA LEVEL

THIS MAP COMPLIES WITH NATIONAL MAP ACCURACY STANDARDS  
FOR SALE BY U. S. GEOLOGICAL SURVEY, WASHINGTON, D. C. 20242  
A FOLDER DESCRIBING TOPOGRAPHIC MAPS AND SYMBOLS IS AVAILABLE ON REQUEST

ROAD CLASSIFICATION	
Heavy-duty	Light-duty
Medium-duty	Unimproved dirt
U. S. Route	State Route
Interstate Route	



USGS  
HISTORICAL FILE  
TOPOGRAPHIC DIVISION

N4100—W7815/7.5  
1959  
PHOTOREVISED 1971  
AMS 5366 III SE—SERIES V831

OCT 30 1972

2785