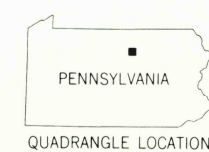
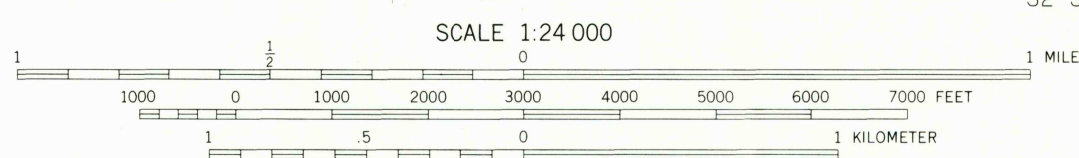
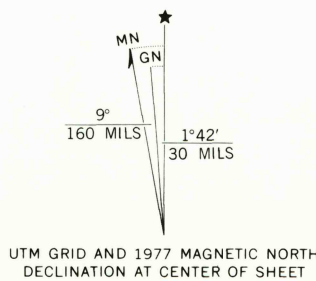




SEE 11 NW  
(TRADITION)



Produced and published by the Geological Survey  
in cooperation with the Soil Conservation Service  
Orthophotograph prepared from 1:80,000-scale  
aerial photograph taken May 1, 1977  
Projection and 10,000-foot grid ticks: Pennsylvania  
coordinate system, north zone (Lambert conformal conic)  
1,000-meter Universal Transverse Mercator grid,  
zone 18. 1927 North American datum  
Photom imagery rectified by optical scanning  
which may produce double or mismatched images;  
use the mean of image positions for map point



PRINCIPAL NUMBERED HIGHWAYS  
○ Interstate Route □ U. S. Route ○ State Route  
This quadrangle area also covered by  
1:24,000-scale topographic map

OCT 2 2 1979

THIS MAP COMPLIES WITH NATIONAL MAP ACCURACY STANDARDS  
FOR SALE BY U. S. GEOLOGICAL SURVEY, RESTON, VIRGINIA 22092

USGS  
Historical File  
Topographic Division

LEE FIRE TOWER, PA.  
N4130-W7730/7.5  
1977

900

DMA 5467 II SE-SERIES V031