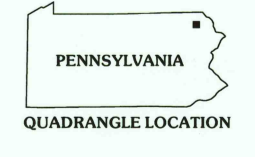
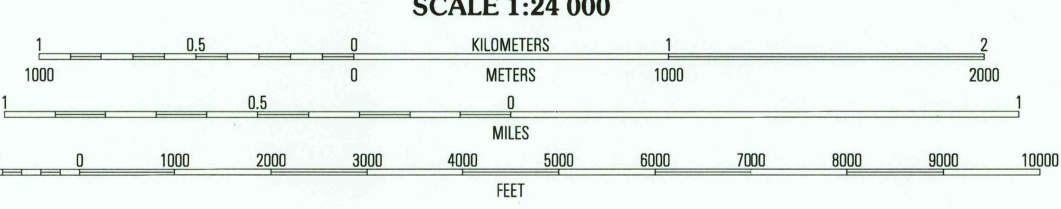
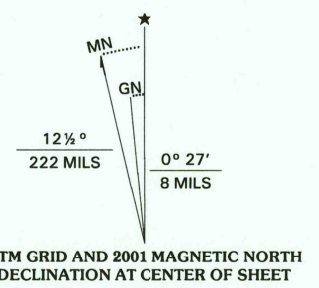


U.S. GEOLOGICAL SURVEY LIBRARY MAR 07 2008 RESTON, VA

USGS LIBRARY - RESTON 3 1818 00533335 4

Produced by the United States Geological Survey in cooperation with Pennsylvania Department of Conservation and Natural Resources, Bureau of Topographic and Geologic Survey. Topography compiled 1999. Planimetry derived from imagery taken 1999 and other sources. Survey control current as of 1946. Boundaries current as of 2001. North American Datum of 1983 (NAD 83). Projection and 1 000-meter grid: Universal Transverse Mercator, zone 18. 2 500-meter ticks: Pennsylvania Coordinate System of 1983 (north zone). North American Datum of 1927 (NAD 27) is shown by dashed corner ticks. The values of the shift between NAD 83 and NAD 27 for 7.5-minute intersections are obtainable from National Geodetic Survey NADCON software. Houses of worship, schools, and other labeled buildings verified 1946.



ROAD CLASSIFICATION

Primary highway	Light-duty road, hard or hard surface
Secondary highway	Improved surface
Unimproved road	Unimproved road

Interstate Route U.S. Route State Route

CONTOUR INTERVAL 20 FEET NATIONAL GEODETIC VERTICAL DATUM OF 1929 (TO CONVERT ELEVATIONS TO THE NORTH AMERICAN VERTICAL DATUM OF 1988, SUBTRACT 1 FOOT) TO CONVERT FROM FEET TO METERS, MULTIPLY BY 0.3048

THIS MAP COMPLIES WITH NATIONAL MAP ACCURACY STANDARDS FOR SALE BY U.S. GEOLOGICAL SURVEY, P.O. BOX 25286, DENVER, COLORADO 80225 A FOLDER DESCRIBING TOPOGRAPHIC MAPS AND SYMBOLS IS AVAILABLE ON REQUEST

ADJOINING 7.5 QUADRANGLE NAMES

1	2	3	1 Montrose East
			2 Harford
			3 Thompson
			4 Hoe Bottom
			5 Clifford
			6 Factoryville
			7 Dalton
			8 Carbondale

LENOXVILLE, PA 1999 NIMA 5867 II NW-SERIES V831

USGS Library Reston, VA. Topo Archive

ISBN 0-1607-96127-9 9 780607 961270