

LEWISTOWN QUADRANGLE  
PENNSYLVANIA  
7.5 MINUTE SERIES ORTHOPHOTOQUAD

5465 11 NW  
(BARRVILLE)

5585 III NW  
(ALFARATA)

77° 37' 30" 780 781 35' 782 783 5405 II NE (BURNHAM) 784 32' 30" 2 060 000 / FEET 786 787 77° 30' 40° 37' 30"

470 000

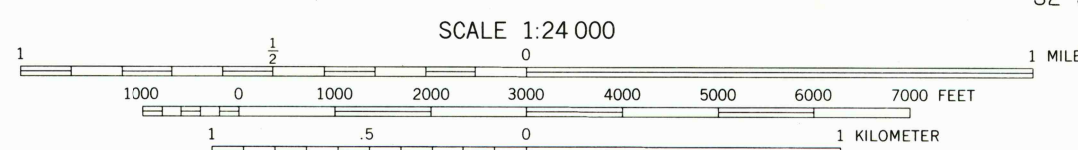
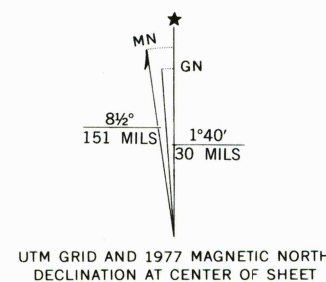


Produced and published by the Geological Survey  
in cooperation with the Soil Conservation Service




Orthophotograph prepared from 1:80,000-scale  
aerial photograph taken May 1, 1977

Projection and 10,000-foot grid ticks: Pennsylvania  
coordinate system, south zone (Lambert conformal conic)  
1000-meter Universal Transverse Mercator grid,  
zone 18. 1927 North American datum

Photom imagery rectified by automatic correlation



PRINCIPAL NUMBERED HIGHWAYS

 Interstate Route    U. S. Route    State Route



USGS  
Historical File  
Topographic Division

This quadrangle area also covered by  
1:24,000-scale topographic map

LEWISTOWN, PA.  
N4030-W7730/7.5  
1977

MAY 14 1980

THIS MAP COMPLIES WITH NATIONAL MAP ACCURACY STANDARDS  
FOR SALE BY U. S. GEOLOGICAL SURVEY, RESTON, VIRGINIA 22092

AMS 5465 II SE-SERIES V031