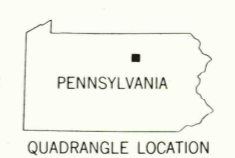

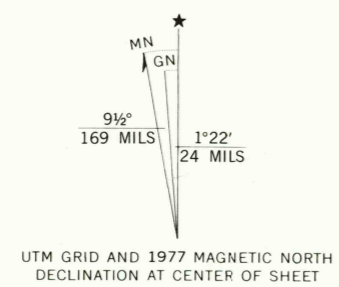




Produced and published by the Geological Survey in cooperation with the Soil Conservation Service
Orthophotograph prepared from 1:80,000-scale aerial photograph taken April 15, 1977
Projection and 10,000-foot grid ticks: Pennsylvania coordinate system, north zone (Lambert conformal conic) 1000-meter Universal Transverse Mercator grid, zone 18. 1927 North American datum
Photomagey rectified by optical scanning which may produce double or mismatched images; use the mean of image positions for map point



PRINCIPAL NUMBERED HIGHWAYS
○ Interstate Route ○ U. S. Route ○ State Route

USGS
Historical File
Topographic Division
LIBERTY, PA.
N4130-W7700/7.5

SEP 27 1979

THIS MAP COMPLIES WITH NATIONAL MAP ACCURACY STANDARDS FOR SALE BY U. S. GEOLOGICAL SURVEY, RESTON, VIRGINIA 22092