

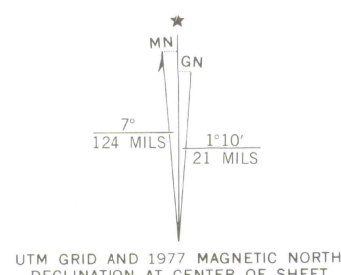




Produced and published by the Geological Survey  
in cooperation with the Soil Conservation Service  
Orthophotograph prepared from 1:80,000-scale  
aerial photograph taken April 11, 1977  
Projection and 10,000-foot grid ticks: Pennsylvania  
coordinate system, south zone (Lambert conformal conic)  
1000-meter Universal Transverse Mercator grid,  
zone 17. 1927 North American datum  
Photom imagery rectified by automatic correlation



PRINCIPAL NUMBERED HIGHWAYS  
Interstate Route U. S. Route State Route

This quadrangle area also covered by  
1:24,000-scale topographic map

LIGONIER, PA.  
N4007.5—W7907.5/7.5  
1977

AMS 5184 II NW—SERIES V031

THIS MAP COMPLIES WITH NATIONAL MAP ACCURACY STANDARDS  
FOR SALE BY U. S. GEOLOGICAL SURVEY, RESTON, VIRGINIA 22092

