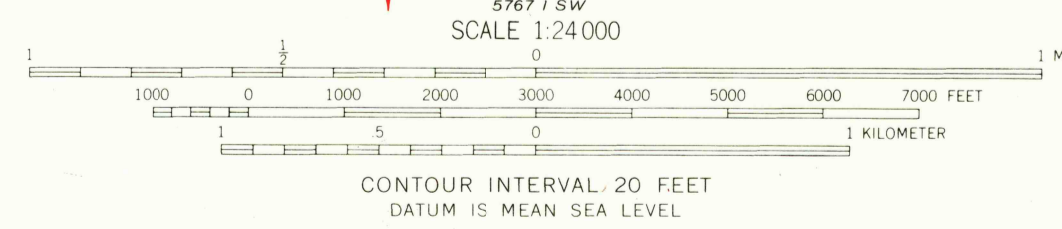
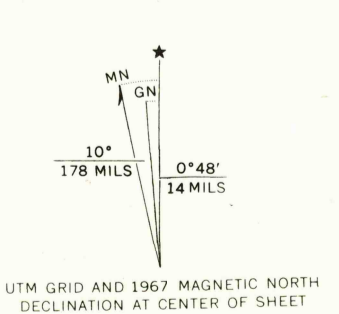
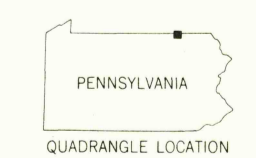


Mapped, edited, and published by the Geological Survey
Control by USGS and USC&GS
Topography by photogrammetric methods from aerial
photographs taken 1966. Field checked 1967
Polyconic projection. 1927 North American datum
10,000-foot grid based on Pennsylvania coordinate system, north zone
1000-meter Universal Transverse Mercator grid ticks,
zone 18, shown in blue
Fine red dashed lines indicate selected fence and field lines where
generally visible on aerial photographs. This information is unchecked



USGS
Historical File
Topographic Division

ROAD CLASSIFICATION
Secondary highway, all weather, light-duty road, all weather,
improved surface
Unimproved road, fair or dry
weather
State Route



LITTLE MEADOWS, PA.-N. Y.
NW/4 LE RAYSVILLE 15' QUADRANGLE
N4152.5-W7607.5/7.5
1967
AMS 5767 1 NW-SERIES 8381

3770
MAR 3 1971
U.S.G.S.
FILE COPY