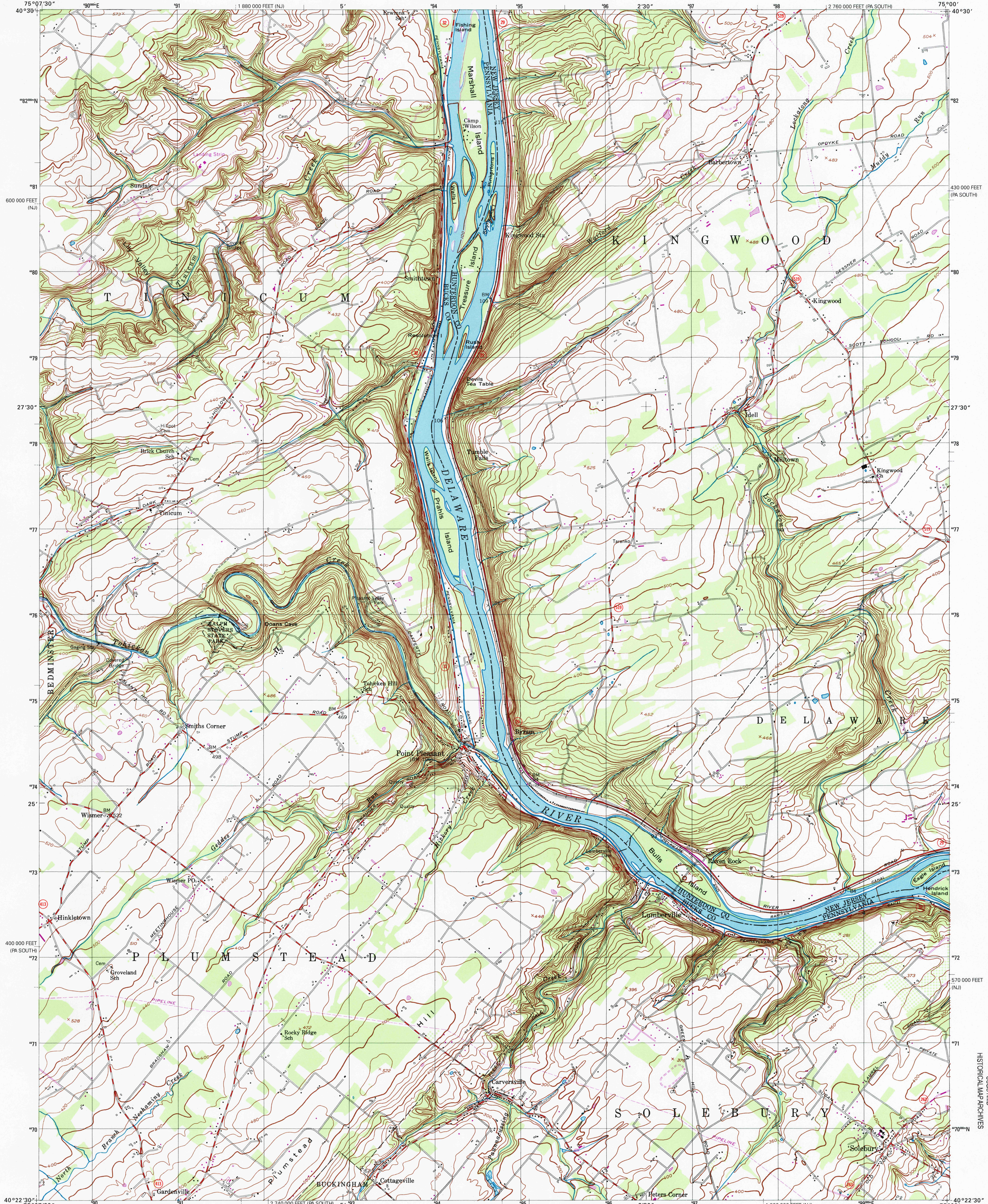




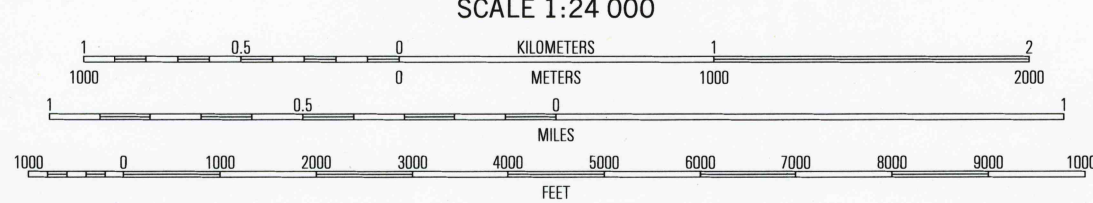
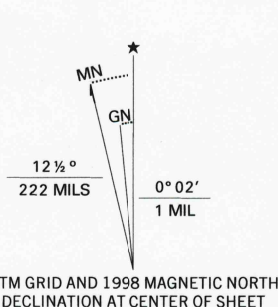
U.S. DEPARTMENT OF THE INTERIOR
U.S. GEOLOGICAL SURVEY

COMMONWEALTH OF PENNSYLVANIA
DEPARTMENT OF CONSERVATION AND NATURAL RESOURCES
BUREAU OF TOPOGRAPHIC AND GEOLOGIC SURVEY

LUMBERVILLE QUADRANGLE
PENNSYLVANIA-NEW JERSEY
7.5-MINUTE SERIES (TOPOGRAPHIC)




Produced by the United States Geological Survey in cooperation with Pennsylvania Department of Conservation and Natural Resources, Bureau of Topographic and Geologic Survey. Topography compiled 1940. Parity derived from imagery taken 1973 and other sources. Photomapped using imagery dated 1997; no major culture or drainage changes observed. Survey control current as of 1942. Boundaries verified 1998. North American Datum of 1927 (NAD 27). Projection: Pennsylvania coordinate system, south zone (Lambert conformal conic). 10 000-foot ticks: Pennsylvania coordinate system, south zone and New Jersey coordinate system. 1000-meter Universal Transverse Mercator grid, zone 18. North American Datum of 1983 (NAD 83) is shown by dashed corner ticks. The values of the shift between NAD 27 and NAD 83 for 7.5-minute intersections are obtainable from National Geologic Survey NADCON software. There may be private inholdings within the boundaries of the National or State reservations shown on this map. Information shown in purple may not meet USGS content standards and may conflict with previously mapped contours.



CONTOUR INTERVAL 20 FEET
NATIONAL GEODETIC VERTICAL DATUM OF 1929
TO CONVERT FROM FEET TO METERS, MULTIPLY BY 0.3048

THIS MAP COMPLIES WITH NATIONAL MAP ACCURACY STANDARDS
FOR SALE BY U.S. GEOLOGICAL SURVEY, P.O. BOX 25286, DENVER, COLORADO 80225
A FOLDER DESCRIBING TOPOGRAPHIC MAPS AND SYMBOLS IS AVAILABLE ON REQUEST



QUADRANGLE LOCATION

1	2	3
4	5	6
7	8	9

ADJOINING 7.5' QUADRANGLE NAMES

ROAD CLASSIFICATION
Primary highway
hard surface
Secondary highway
hard surface
Light-duty road, hard or
improved surface
Unimproved road
Interstate Route
U.S. Route
State Route

LUMBERVILLE, PA-NJ

1997

NIMA 5964 1 NE-SERIES V831

RECEIVED
DEC 3 1 1998
USGS NMD
HISTORICAL MAP ARCHIVES

