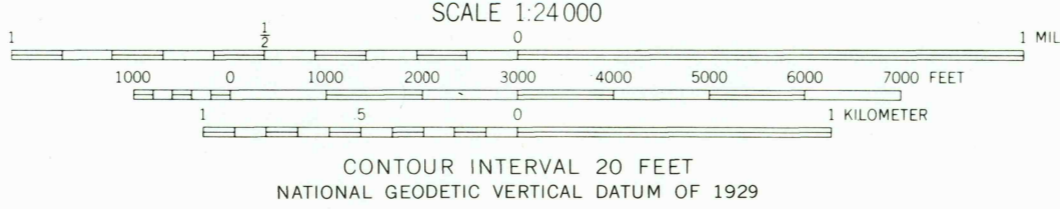
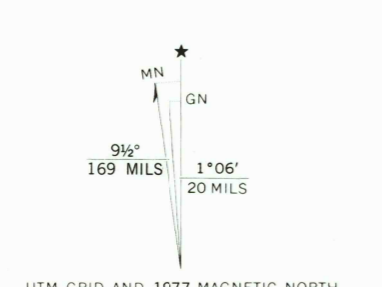
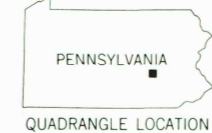


Mapped, edited, and published by the Geological Survey
Control by USGS and USC&GS
Topography by photogrammetric methods from aerial photographs taken 1968. Field checked 1969
Supersedes Army Map Service map dated 1947
Polyconic projection. 1927 North American datum
10,000-foot grids based on Pennsylvania coordinate system, south zone.
1000-meter Universal Transverse Mercator grid ticks, zone 18, shown in blue.
Fine red dashed lines indicate selected fence and field lines where generally visible on aerial photographs. This information is unchecked
Revisions shown in purple compiled in cooperation with State of Pennsylvania agencies from aerial photographs taken 1977. This information not field checked



ROAD CLASSIFICATION

Primary highway, hard surface	Light-duty road, hard or improved surface
Secondary highway, hard surface	Unimproved road
Interstate Route	U. S. Route
	State Route



THIS MAP COMPLIES WITH NATIONAL MAP ACCURACY STANDARDS
FOR SALE BY U. S. GEOLOGICAL SURVEY, RESTON, VIRGINIA 22092
A FOLDER DESCRIBING TOPOGRAPHIC MAPS AND SYMBOLS IS AVAILABLE ON REQUEST

LYKENS, PA.
SW/4 LYKENS 15' QUADRANGLE
N4030—W7637.5/7.5
1969
PHOTOREVISED 1977
AMS 5665 II SW—SERIES 9831

RETURN TO:
USGS AND HISTORICAL MAP ARCHIVES

(INDIAN TOWN GAP)