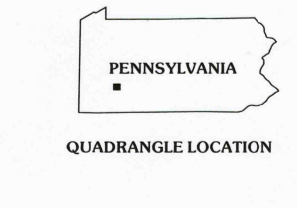
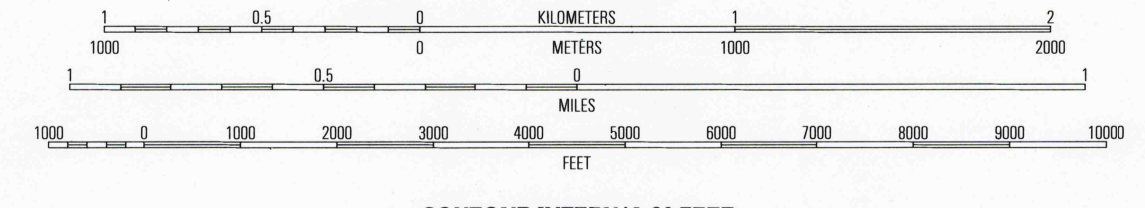
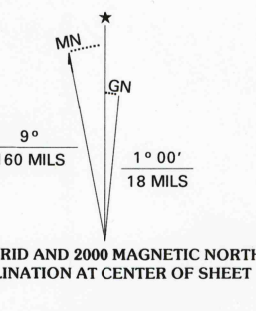


RECEIVED NOV 9 0 2000 USGS MMD HISTORICAL MAP ARCHIVES

Produced by the United States Geological Survey in cooperation with Pennsylvania Department of Conservation and National Resources, Bureau of Topographic and Geologic Survey. Topography compiled 1967. Planimetry derived from imagery taken 1988 and other sources. Photospected using imagery dated 1997; no major culture or drainage changes observed. Survey control current as of 1967. Boundaries verified 2000. North American Datum of 1927 (NAD 27). Projection and 10 000-foot ticks: Pennsylvania coordinate system, south zone (Lambert conformal conic). 1000-meter Universal Transverse Mercator grid, zone 17. North American Datum of 1983 (NAD 83) is shown by dashed corner ticks. The values of the shift between NAD 27 and NAD 83 for 7.5-minute intersections are obtainable from National Geodetic Survey NADCON software. Light brown tint indicates reclaimed strip mined areas.



ROAD CLASSIFICATION table with symbols for Primary highway, Secondary highway, Interstate Route, U.S. Route, State Route, Light-duty road, hard or improved surface, and Unimproved road.

Table with 3 columns and 8 rows listing adjacent quadrangle names: 1 Greensburg, 2 Latrobe, 3 Derry, 4 Mount Pleasant, 5 Staibstown, 6 Connelville, 7 Downgal, 8 Seven Springs.

THIS MAP COMPLIES WITH NATIONAL MAP ACCURACY STANDARDS FOR SALE BY U.S. GEOLOGICAL SURVEY, P.O. BOX 25286, DENVER, COLORADO 80225 A FOLDER DESCRIBING TOPOGRAPHIC MAPS AND SYMBOLS IS AVAILABLE ON REQUEST

MAMMOTH, PA 1997 NIMA 5164 III NW-SERIES V831

