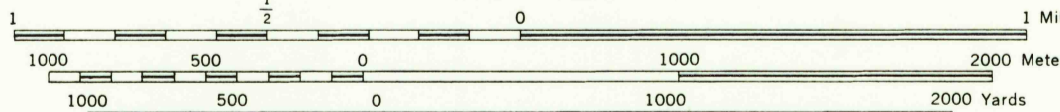


A.M.S. V831  
Type F (AMS 1), 1947

Prepared under the direction of the Chief of Engineers, by the Army Map Service (AM), War Department, Washington, D. C. Compiled in 1947 from Pennsylvania, 1:62,500, Corps of Engineers, Hummelstown, 1943. Planimetric detail revised from aerial photography by photogrammetric methods. Aerial photography by Army Map Service, 1946. Horizontal and vertical control by USGS, USCGS, U. S. Engineer Department and Soil Conservation Service. Planimetry field edited, 1947.



CONTOUR INTERVAL 20 FEET  
DATUM IS MEAN SEA LEVEL  
TRANSVERSE MERCATOR PROJECTION  
1927 NORTH AMERICAN DATUM

USGS  
Historical File  
Topographic Division

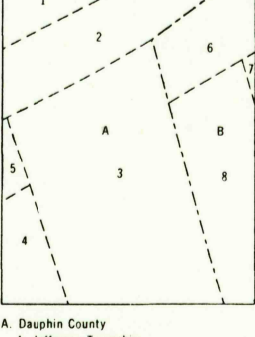
**LEGEND**

<b>ROAD DATA 1947</b>	Loose surface, graded and drained, or narrow hard surface road
Hard surface, heavy duty road, more than two lanes wide	Improved dirt road
Hard surface, heavy duty road, two lanes wide	Unimproved dirt road
Hard surface, medium duty road, more than two lanes wide	Trail
Hard surface, medium duty road, two lanes wide	State route marker
Hard surface, light duty road, two lanes wide	
Hard surface, light duty road, one lane wide	
Hard surface, light duty road, one lane wide, state route marker	
<b>RAILROADS</b>	Horizontal control point
Standard gauge	Bench mark, monument
Narrow gauge	Bench mark, non-monumented
Railroad in street	Spot elevation in feet
Carline	Cemetery
<b>BOUNDARIES</b>	Woods or brushwood
National	Orchard
State (with monument)	Vineyard
County	Intermittent lake
Township	Intermittent stream, Dam
Corporate limits	Swamp, marsh
Reservation	Rapids, Falls
Military reservation	Large rapids and falls

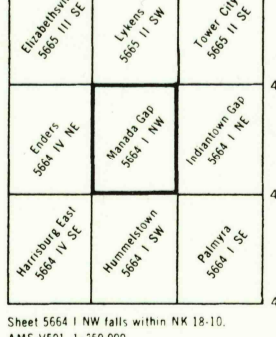
REPRINTED FROM MILITARY EDITION FOR CIVIL USE  
PENDING REVISION FOR STANDARD ISSUE  
SOLD AND DISTRIBUTED BY U. S. GEOLOGICAL SURVEY, WASHINGTON 25, D. C.

81°  
TRUE NORTH  
APPROXIMATE MEAN DECLINATION, 1947

INDEX TO BOUNDARIES



INDEX TO ADJOINING SHEETS



A. Dauphin County  
1. Jefferson Township  
2. Rich Township  
3. East Mercers Township  
4. West Mercers Township  
5. Middle Paxton Township  
6. Lebanon County  
B. Lancaster County  
7. Stone Township  
8. East Mercers Township

MANADA GAP, PENNSYLVANIA  
N4022.5 W7637.5 / 7.5

JUN 28 1965

5160

U.S.G.S.  
FILE COPY  
TOPOGRAPHIC DIVISION