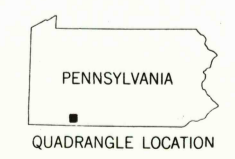
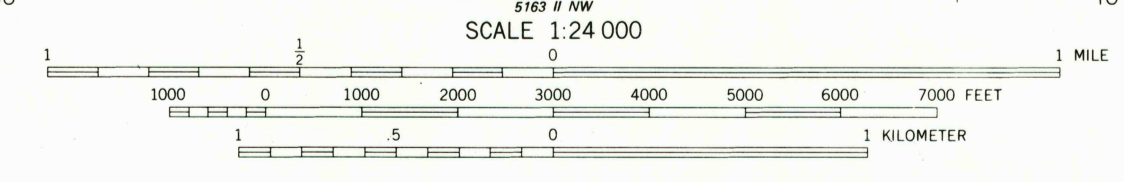
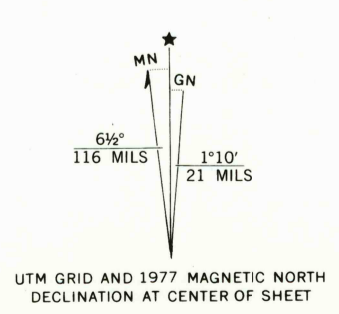




Produced and published by the Geological Survey
in cooperation with the Soil Conservation Service
Orthophotograph prepared from 1:80,000-scale
aerial photograph taken April 11, 1977
Projection and 10,000-foot grid ticks: Pennsylvania
coordinate system, south zone (Lambert conformal conic)
1000-meter Universal Transverse Mercator grid,
zone 17, 1927 North American datum
Photoimagery rectified by automatic correlation



PRINCIPAL NUMBERED HIGHWAYS
Interstate Route U. S. Route State Route

USGS
Historical File
Topographic Division

This quadrangle area also covered by
1:24,000-scale topographic map
FEB 25 1980

MARKLETON, PA.
N3945-W7907.5/7.5