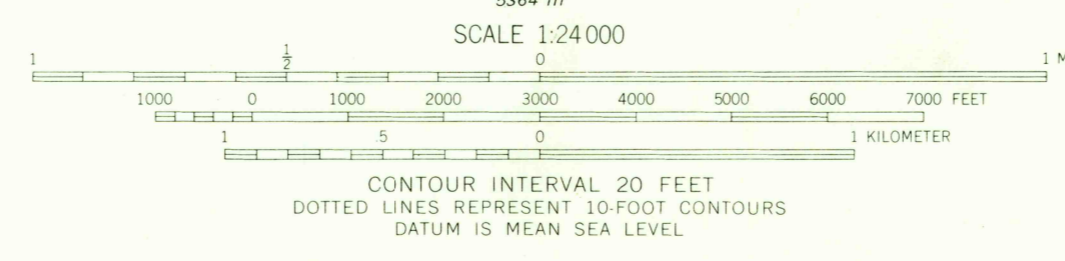
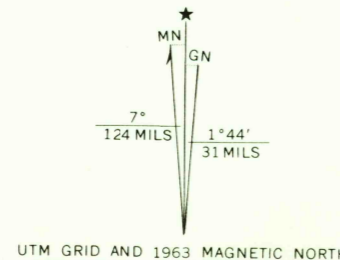


Mapped, edited, and published by the Geological Survey  
Control by USGS, and USC&GS

Topography by photogrammetric methods from aerial  
photographs taken 1962. Field checked 1963


Polyconic projection. 1927 North American datum  
10,000-foot grid based on Pennsylvania coordinate system, south zone  
1000-meter Universal Transverse Mercator grid ticks,  
zone 17, shown in blue

Fine red dashed lines indicate selected fence and field lines where  
generally visible on aerial photographs. This information is unchecked



USGS  
Historical File  
Topographic Division

ROAD CLASSIFICATION  
Heavy-duty ——— Light-duty ———  
Medium-duty ——— Unimproved dirt - - - - -  
State Route ○



U.S.G.S.  
FILE COPY  
TOPOGRAPHIC DIVISION

MARTINSBURG, PA.  
SE/4 HOLLIDAYSBURG 15' QUADRANGLE  
N4015-W7815/7.5  
1963  
AMS 5364 IV SE-SERIES V831

NOV 17 1964  
3110

USGS Library  
Reston, VA.  
Topo Archive