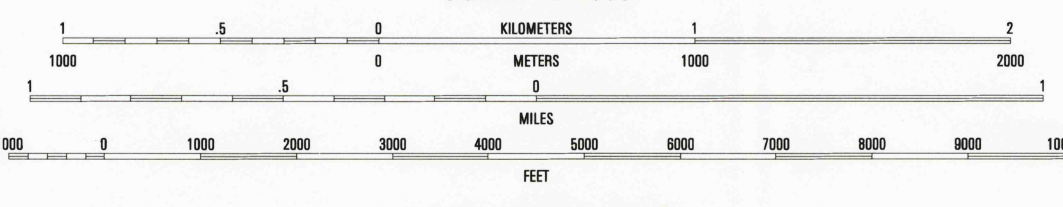
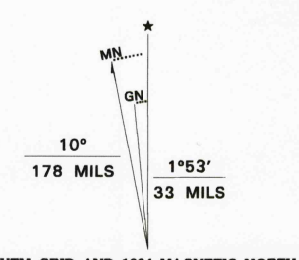
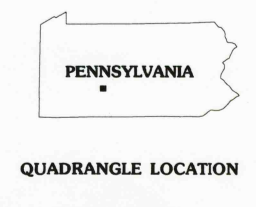


Produced by the United States Geological Survey
Compiled from imagery dated 1988-1989. Field checked
1990. Map edited 1994.
North American Datum of 1983 (NAD 83). Projection and
blue 1000-meter ticks: Universal Transverse Mercator, zone 18
2 500-meter ticks: North American Datum of 1927 (NAD 27) is shown by dashed
corner ticks. The values of the shift between NAD 83 and NAD 27
for 7.5-minute intersections are obtainable from National Geodetic
Survey NADCON software.
There may be private inholdings within the boundaries of
the National or State reservations shown on this map.



CONTOUR INTERVAL 20 FEET
NATIONAL GEODETIC VERTICAL DATUM OF 1929

THIS MAP COMPLIES WITH NATIONAL MAP ACCURACY STANDARDS
FOR SALE BY U.S. GEOLOGICAL SURVEY
DENVER, COLORADO 80225, OR RESTON, VIRGINIA 22092
A FOLDER DESCRIBING TOPOGRAPHIC MAPS AND SYMBOLS IS AVAILABLE ON REQUEST



QUADRANGLE LOCATION

1	2	3	Huntstown
2	3	4	Burnt Cabins
3	4	5	Fannettsburg
4	5	6	Meadow Grounds
5	6	7	St. Thomas
6	7	8	Big Cove Tannery
7	8	9	Mercersburg
8	9	10	Williamson

ADJOINING 7.5' QUADRANGLE NAMES

ROAD CLASSIFICATION

Primary highway Light-duty road, hard or
hard surface Improved surface

Secondary highway Unimproved road

Interstate Route U.S. Route State Route

MC CONNELLSBURG, PA
39077-H8-TF-024
1990

DMA 5463 IV NW - SERIES V831

USGS 1990 HISTORICAL
MAP ARCHIVES
JUN 16 1995
REC'D FILE COPY