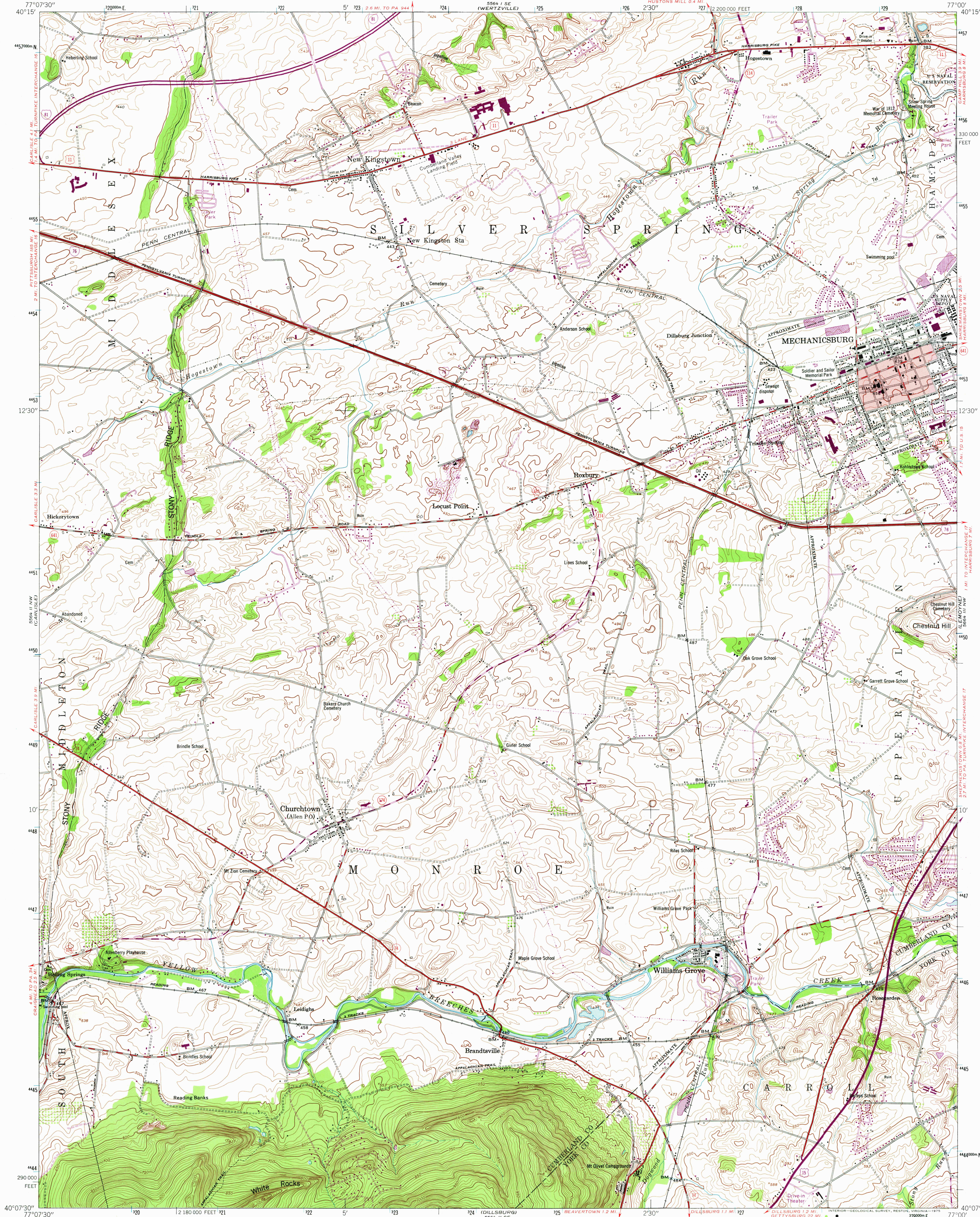

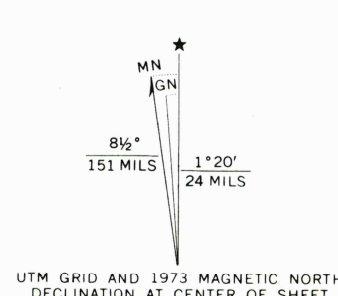


UNITED STATES
DEPARTMENT OF THE INTERIOR
GEOLOGICAL SURVEY

MECHANICSBURG QUADRANGLE
PENNSYLVANIA
7.5 MINUTE SERIES (TOPOGRAPHIC)
NE/4 CARLISLE 15' QUADRANGLE



Mapped by the Army Map Service
Published for civil use by the Geological Survey
Control by USGS, USC&GS, USCE, and USFS
Topography from aerial photographs by photogrammetric methods
Aerial photographs taken 1951. Field check 1952
Polyconic projection. 1927 North American datum
10,000-foot grid based on Pennsylvania coordinate system, south zone
1000-meter Universal Transverse Mercator grid ticks,
zone 18, shown in blue
Red tint indicates area in which only
landmark buildings are shown
Revisions shown in purple compiled by the Geological Survey in
cooperation with State of Pennsylvania agencies from aerial
photographs taken 1968 and 1973. This information not field checked



ROAD CLASSIFICATION
Heavy duty ——— Light duty ———
Medium-duty ——— Unimproved dirt ———
U.S. Route ——— State Route ———

USGS
Historical File
Topographic Division

MECHANICSBURG, PA.
NE/4 CARLISLE 15' QUADRANGLE
N4007.5-W7700/7.5
1952
PHOTOREVISED 1968 AND 1973
AMS 5564 II NE-SERIES V831

JAN 9 1975