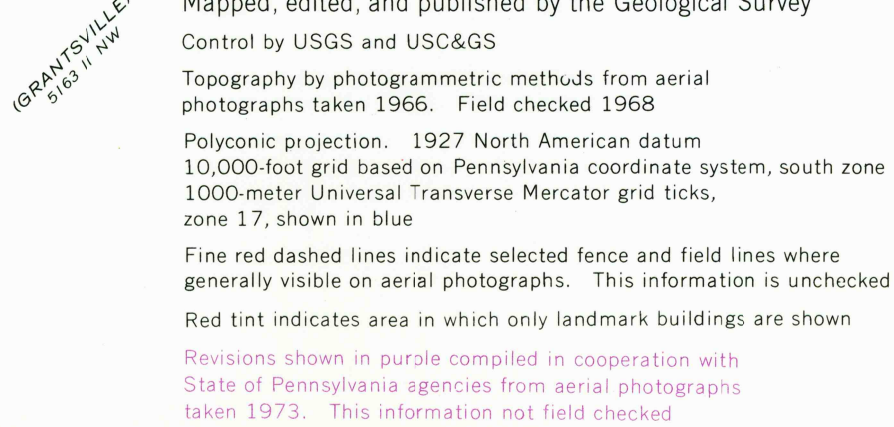




MEYERSDALE QUADRANGLE
PENNSYLVANIA—SOMERSET CO.
7.5 MINUTE SERIES (TOPOGRAPHIC)






1
1000 0 1000 2000 3000 4000 5000 6000 7000 FEET
1 5 0 1 KILOMETER
SCALE 1:24 000
CONTOUR INTERVAL 20 FEET
NATIONAL GEODETIC DATUM OF 1929

THIS MAP COMPLIES WITH NATIONAL MAP ACCURACY STANDARDS
FOR SALE BY U. S. GEOLOGICAL SURVEY, RESTON, VIRGINIA 22092
A FOLDER DESCRIBING TOPOGRAPHIC MAPS AND SYMBOLS IS AVAILABLE ON REQUEST

ROAD CLASSIFICATION

Primary highway, hard surface 	Light-duty road, hard or improved surface 
Secondary highway, hard surface	Unimproved road

 Interstate Route  U. S. Route  State Route



PENNSYLVANIA

QUADRANGLE LOCATION

USGS
Historical File
Topographic Division

MEYERSDALE, PA.
N3945—W7900/7.5
1968
PHOTOREVISED 1973
AMS 5163 I SE—SERIES V831

FEB 10 1975