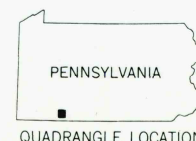
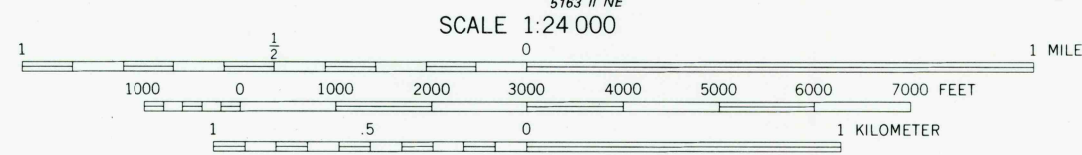
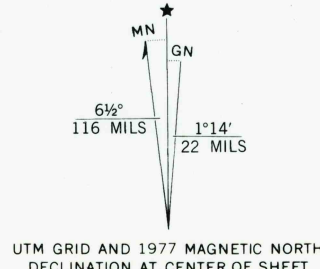




Produced and published by the Geological Survey
in cooperation with the Soil Conservation Service
Orthophoto prepared from 1:80,000-scale
aerial photograph taken April 11, 1977
Projection and 10,000-foot grid ticks: Pennsylvania
coordinate system, south zone (Lambert conformal conic)
1000-meter Universal Transverse Mercator grid,
zone 17. 1927 North American datum
Photomagey rectified by automatic correlation



PRINCIPAL NUMBERED HIGHWAYS
Interstate Route U. S. Route State Route

This quadrangle area also covered by
1:24,000-scale topographic map

MEYERSDALE, PA.
N3945-W7900/7.5

OCT 22 1979

900

1977

DMA 5163 1 SE-SERIES V031

THIS MAP COMPLIES WITH NATIONAL MAP ACCURACY STANDARDS
FOR SALE BY U.S. GEOLOGICAL SURVEY, RESTON, VIRGINIA 22092