


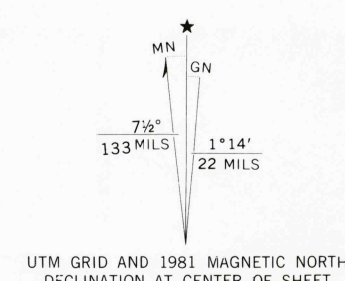
MEYERSDALE QUADRANGLE
PENNSYLVANIA-SOMERSET CO.
7.5 MINUTE SERIES (TOPOGRAPHIC)



Control by USGS and NOS/NOAA
Topography by photogrammetric methods from aerial
photographs taken 1966. Field checked 1968




Polyconic projection. 10,000-foot grid ticks, based on Pennsylvania coordinate system, south zone. 1000-meter Universal Transverse Mercator grid ticks, zone 17, shown in blue. 1927 North American Datum. To place on the predicted North American Datum 1983 move the projection lines 6 meters south and 21 meters west as shown by dashed corner ticks

Fine red dashed lines indicate selected fence and field lines where generally visible on aerial photographs. This information is unchecked
Red tint indicates area in which only landmark buildings are shown
There may be private inholdings within the boundaries of the National or State reservations shown on this map



THIS MAP COMPLIES WITH NATIONAL MAP ACCURACY STANDARDS
FOR SALE BY U. S. GEOLOGICAL SURVEY
DENVER, COLORADO 80225, OR RESTON, VIRGINIA 22092
DESCRIBING TOPOGRAPHIC MAPS AND SYMBOLS IS AVAILABLE ON REQUEST

Primary highway, hard surface _____ Light-duty road, hard or improved surface _____
Secondary highway, hard surface _____ Unimproved road _____

 Interstate Route  U. S. Route  State Route

MEYERSDALE, PA.

39079-G1-TF-024

1968
PHOTOREVISED 1981
DMA 5163 I SE-SERIES V831