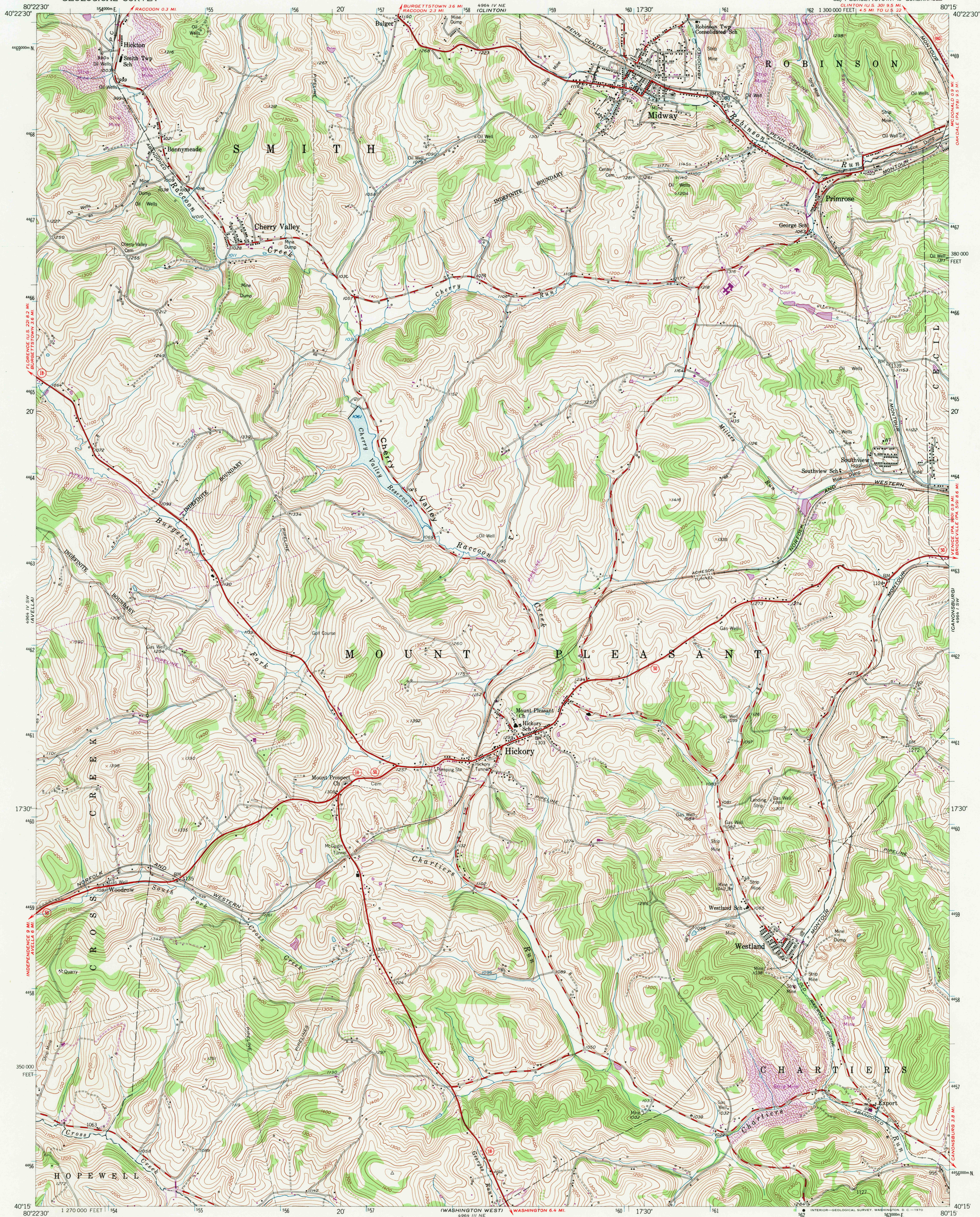


UNITED STATES  
DEPARTMENT OF THE INTERIOR  
GEOLOGICAL SURVEY

MIDWAY QUADRANGLE  
PENNSYLVANIA-WASHINGTON CO.  
7.5 MINUTE SERIES (TOPOGRAPHIC)  
SE/4 BURGETTSTOWN 15 QUADRANGLE



Maped, edited, and published by the Geological Survey

Control by USGS and USC&GS

Topography from aerial photographs by multiplex methods

Aerial photographs taken 1952. Field check 1954

Polyconic projection. 1927 North American datum

10,000-foot grid based on Pennsylvania coordinate system, south zone


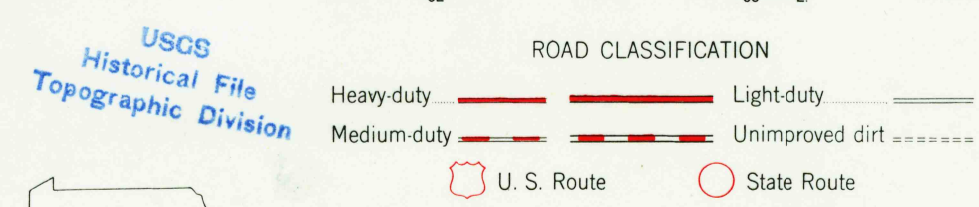
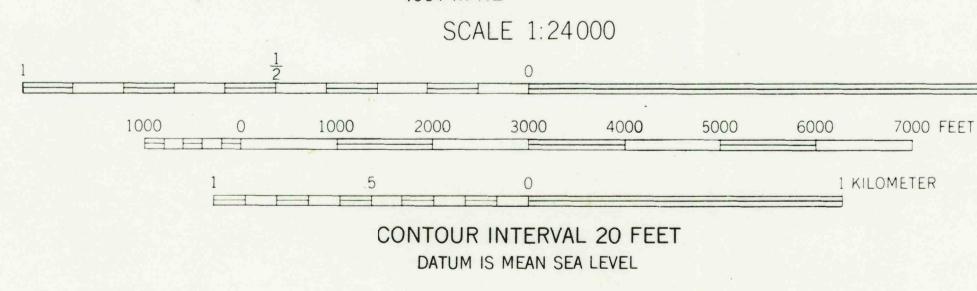
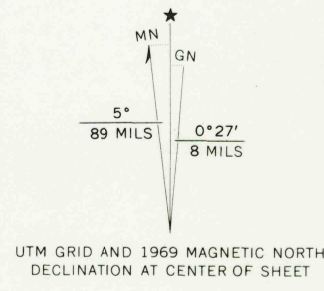
1000-meter Universal Transverse Mercator grid ticks, zone 17,

shown in blue

Revisions shown in purple compiled in cooperation with

State of Pennsylvania agencies from aerial photographs taken 1969

This information not field checked



U.S.G.S.  
FILE COPY  
TOPOGRAPHIC DIVISION

MIDWAY, PA.  
SE/4 BURGETTSTOWN 15 QUADRANGLE  
N4015-W8015/7.5

1954  
PHOTOREVISED 1969  
AMS 4964 IV SE-SERIES V831

THIS MAP COMPLIES WITH NATIONAL MAP ACCURACY STANDARDS  
FOR SALE BY U. S. GEOLOGICAL SURVEY, WASHINGTON, D. C. 20242  
A FOLDER DESCRIBING TOPOGRAPHIC MAPS AND SYMBOLS IS AVAILABLE ON REQUEST

3345  
MAY 1 1970