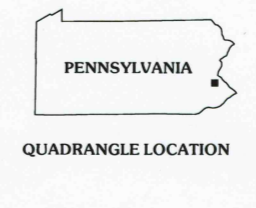
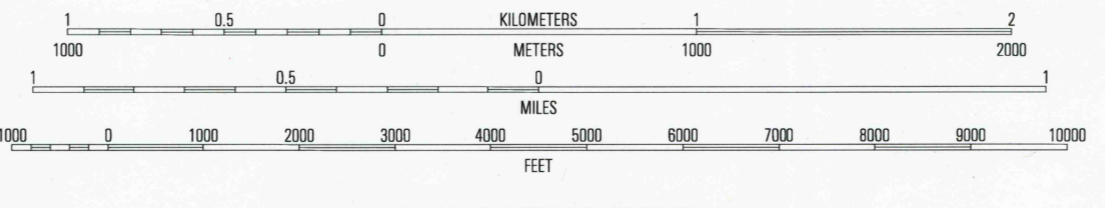
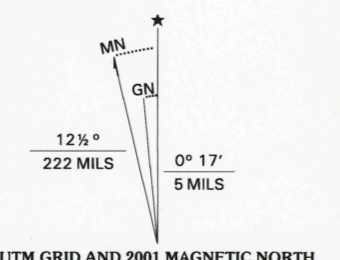


Produced by the United States Geological Survey in cooperation with Pennsylvania Department of Conservation and Natural Resources, Bureau of Topographic and Geologic Survey



ROAD CLASSIFICATION table with symbols for primary, secondary, and unimproved roads.

QUADRANGLE LOCATION table with a grid of numbers 1-8 and corresponding place names.

MILFORD SQUARE, PA 1999

THIS MAP COMPLIES WITH NATIONAL MAP ACCURACY STANDARDS FOR SALE BY U.S. GEOLOGICAL SURVEY, P.O. BOX 25286, DENVER, COLORADO 80225

RECEIVED MAY 31 2001

