

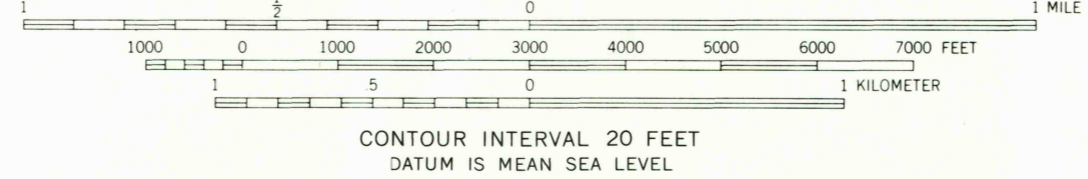
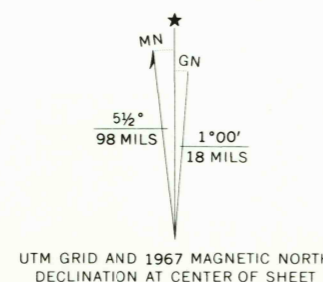


Mapped, edited, and published by the Geological Survey
Control by USGS and USC&GS

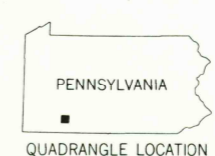
Topography by photogrammetric methods from aerial
photographs taken 1966. Field checked 1967

Polyconic projection. 1927 North American datum
10,000-foot grid based on Pennsylvania coordinate system, south zone
1000-meter Universal Transverse Mercator grid ticks,
zone 17, shown in blue

Fine red dashed lines indicate selected fence and field lines where
generally visible on aerial photographs. This information is unchecked



USGS
Historical File
Topographic Division



ROAD CLASSIFICATION
Secondary highway, all weather, Light-duty road, all weather,
hard surface
Unimproved road, fair or dry
weather
State Route

U.S.G.S.
FILE COPY
TOPOGRAPHIC DIVISION

MILL RUN, PA.
NW/4 CONFLUENCE 15' QUADRANGLE
N3952.5-W7922.5/7.5
1967
AMS 5163 IV NW-SERIES V851

3290
AUG 17 1970