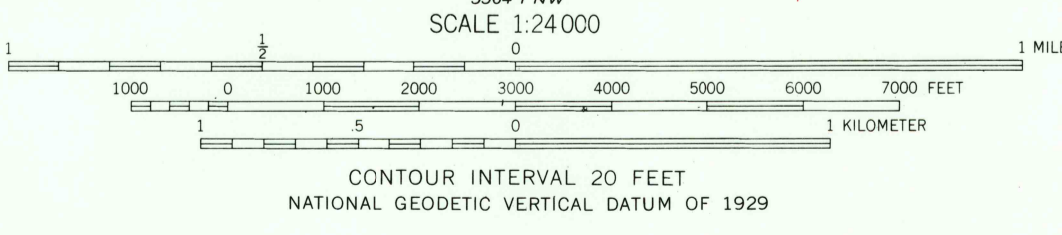
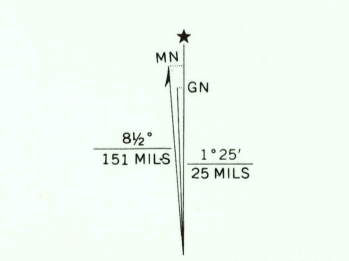


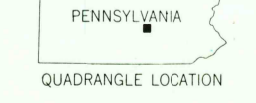


Mapped, edited, and published by the Geological Survey
Control by USGS and USC&GS
Topography from aerial photographs by photogrammetric methods
Aerial photographs taken 1958. Field check 1959
Polyconic projection. 1927 North American datum
10,000-foot grid based on Pennsylvania coordinate system,
south zone
1000-meter Universal Transverse Mercator grid ticks,
zone 18, shown in blue
Fine red dashed lines indicate selected fence and field lines where
generally visible on aerial photographs. This information is unchecked
Revisions shown in purple compiled by the Geological Survey in
cooperation with State of Pennsylvania agencies from aerial
photographs taken 1977. This information not field checked
Map edited 1978



ROAD CLASSIFICATION

Heavy-duty	Light-duty
Medium-duty	Unimproved dirt
U. S. Route	State Route



USGS
Historical File
Topographic Division

MILLERSTOWN, PA.
SW/4 MILLERSTOWN 15' QUADRANGLE
N4030-W7707.5/7.5

1999
PHOTOREVISED 1978
AMS 5565 II SW-SERIES V831

OCT 3 1 1978

3850