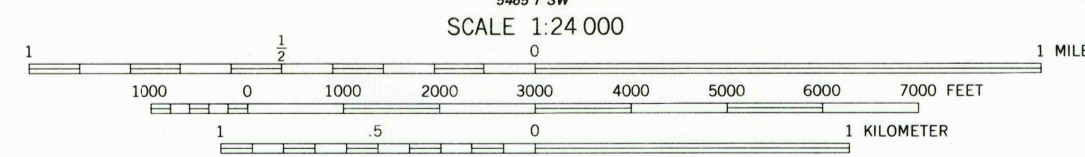
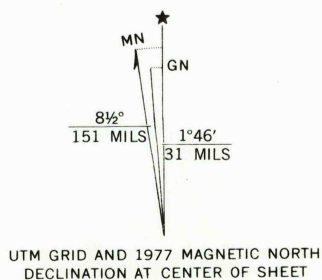
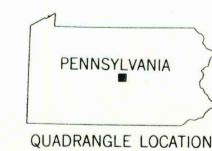




Produced and published by the Geological Survey  
in cooperation with the Soil Conservation Service  
Orthophotograph prepared from 1:80,000-scale  
aerial photograph taken May 1, 1977  
Projection and 10,000-foot grid ticks: Pennsylvania  
coordinate system, north zone (Lambert conformal conic)  
1000-meter Universal Transverse Mercator grid,  
zone 18. 1927 North American datum  
Photomimagery rectified by automatic correlation



PRINCIPAL NUMBERED HIGHWAYS  
 Interstate Route U.S. Route State Route



This quadrangle area also covered by  
1:24,000-scale topographic map  
MAY 14 1980

USGS  
Historical File  
Topographic Division

MINGOVILLE, PA.  
N4052.5-W7737.5/7.5

980

1977

AMS 5465 I NW-SERIES V031

THIS MAP COMPLIES WITH NATIONAL MAP ACCURACY STANDARDS  
FOR SALE BY U.S. GEOLOGICAL SURVEY, RESTON, VIRGINIA 22092