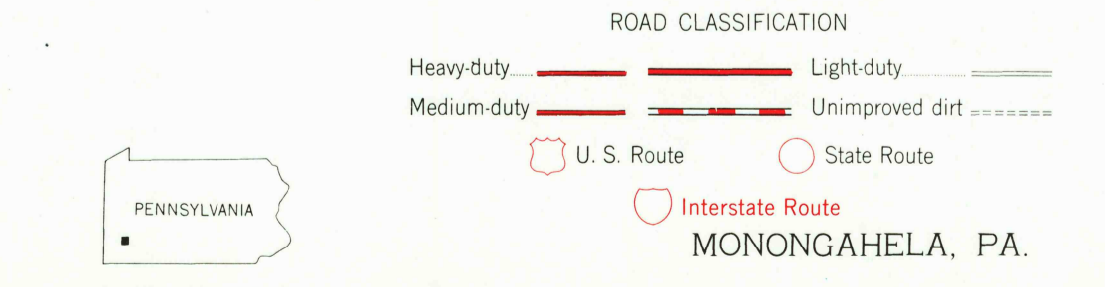
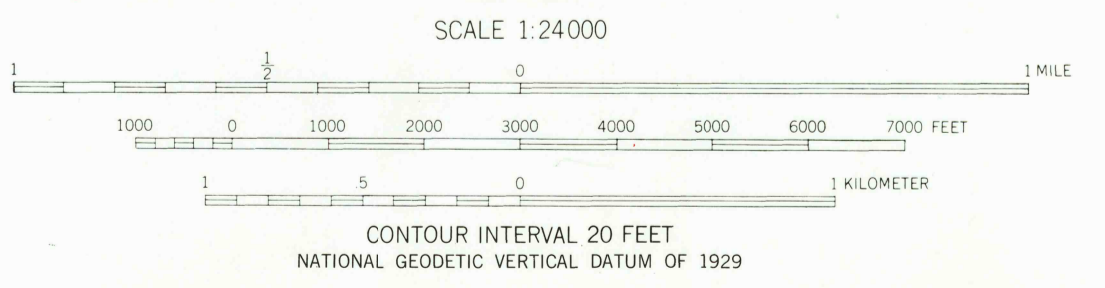
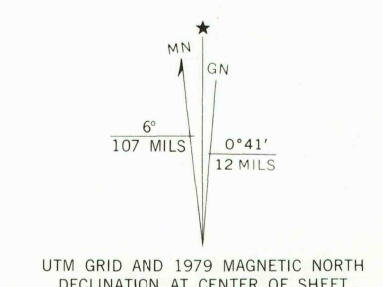




USGS Library
Reston, VA.
Topo Archive

JUN 29 1981
3600

Maped, edited, and published by the Geological Survey
Control by USGS and USCGS
Topography from aerial photographs by multiplex methods
Aerial photographs taken 1952. Field check 1954
Polyconic projection. 1927 North American datum
10,000-foot grid based on Pennsylvania coordinate system, south zone
1000-meter Universal Transverse Mercator grid ticks, zone 17,
shown in blue
To place on the predicted North American Datum 1983
move the projection lines 4 meters south and
18 meters west as shown by dashed corner ticks
Red tint indicates areas in which only landmark buildings are shown
Revisions shown in purple compiled in cooperation with State of
Pennsylvania agencies from aerial photographs taken 1977 and other
source data. This information not field checked. Map edited 1979



THIS MAP COMPLIES WITH NATIONAL MAP ACCURACY STANDARDS
FOR SALE BY U. S. GEOLOGICAL SURVEY, RESTON, VIRGINIA 22092
A FOLDER DESCRIBING TOPOGRAPHIC MAPS AND SYMBOLS IS AVAILABLE ON REQUEST.

USGS
HISTORICAL FILE
NATIONAL MAP ACCURACY STANDARDS

MONONGAHELA, PA.
N4007.5-W7952.5/7.5
1954
PHOTOREVISED 1979
AMS 5064 III NW-SERIES V831