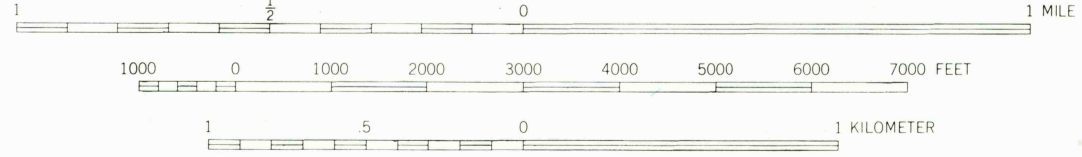
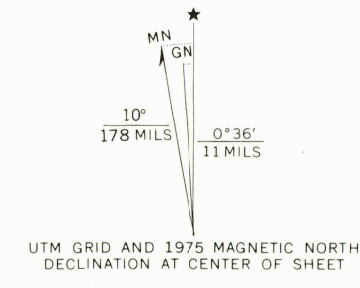


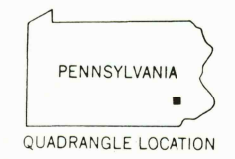


Mapped, edited, and published by the Geological Survey
Control by USGS, USC&GS, and USSCS
Topography from aerial photographs by Wild A-6
Aerial photographs taken 1951. Field check 1956
Polyconic projection. 1927 North American datum
10,000-foot grid based on Pennsylvania coordinate system,
south zone
1000-meter Universal Transverse Mercator grid ticks,
zone 18, shown in blue
Unchecked elevations are shown in brown
Revisions shown in purple compiled in cooperation with State of
Pennsylvania agencies from aerial photographs taken 1969 and 1975.
This information not field checked



CONTOUR INTERVAL 20 FEET
NATIONAL GEODETIC VERTICAL DATUM OF 1929

THIS MAP COMPLIES WITH NATIONAL MAP ACCURACY STANDARDS
FOR SALE BY U. S. GEOLOGICAL SURVEY, RESTON, VIRGINIA 22092
A FOLDER DESCRIBING TOPOGRAPHIC MAPS AND SYMBOLS IS AVAILABLE ON REQUEST



ROAD CLASSIFICATION

Heavy-duty	Light-duty
Medium-duty	Unimproved dirt
Interstate Route	State Route

USGS
Historical File
Topographic Division

MORGANTOWN, PA.
NW/4 HONEYBROOK 15' QUADRANGLE
N4007.5—W7552.5/7.5
1956
PHOTOREVISED 1969 AND 1975
AMS 5864 III NW—SERIES V831

JUL 06 1978
3930