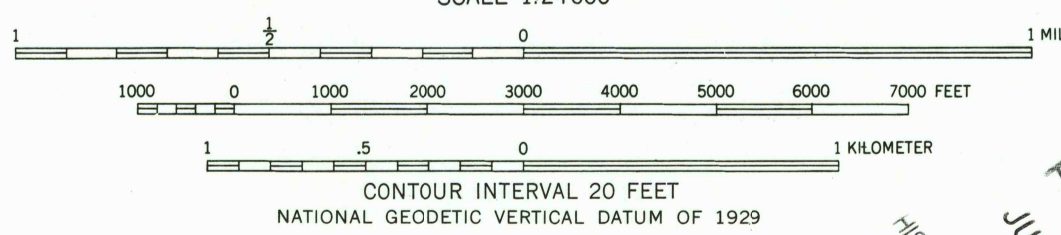
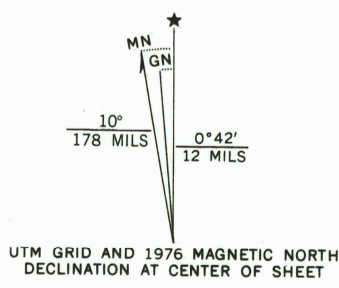



Mapped, edited, and published by the Geological Survey Control by USGS and USC&GS Topography by planetable surveys 1944. Revised 1954 Polyconic projection. 1927 North American datum. 10,000-foot grid based on Pennsylvania coordinate system, north zone 1000-meter Universal Transverse Mercator grid ticks, zone 18, shown in blue Revisions shown in purple compiled in cooperation with State of Pennsylvania agencies from aerial photographs taken 1969 and 1976. This information not field checked



ROAD CLASSIFICATION table with symbols for Heavy-duty, Medium-duty, Light-duty, and Unimproved dirt roads, as well as U.S. and State Routes.



NANTICOKE, PA. N4107.5-W7600/7.5

THIS MAP COMPLIES WITH NATIONAL MAP ACCURACY STANDARDS FOR SALE BY U.S. GEOLOGICAL SURVEY, RESTON, VIRGINIA 22092 A FOLDER DESCRIBING TOPOGRAPHIC MAPS AND SYMBOLS IS AVAILABLE ON REQUEST

RECEIVED JUN 1 0 2003 HISTORICAL MAP ARCHIVES



USGS Library Reston, VA. Topo Archive

