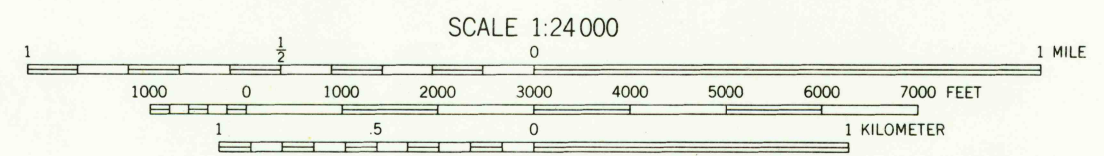
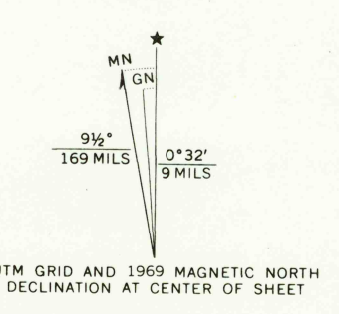


Mapped, edited, and published by the Geological Survey
Control by USGS, US&GS and Pennsylvania Department of Highways
Topography by photogrammetric methods from aerial photographs taken 1942. Field checked 1948
Polyconic projection. 1927 North American datum
10,000-foot grids based on Pennsylvania coordinate system, north zone and south zone
1000-meter Universal Transverse Mercator grid ticks, zone 18, shown in blue
Revisions shown in purple compiled in cooperation with State of Pennsylvania agencies, from aerial photographs taken 1969
This information not field checked




CONTOUR INTERVAL 20 FEET
DATUM IS MEAN SEA LEVEL



ROAD CLASSIFICATION

Heavy-duty	Light-duty
Medium-duty	Unimproved dirt
U. S. Route	State Route



NESQUEHONING, PA.
SE/4 HAZLETON 15' QUADRANGLE
N4045-W7545/7.5

U.S.G.S.
FILE COPY
TOPOGRAPHIC DIVISION

THIS MAP COMPLIES WITH NATIONAL MAP ACCURACY STANDARDS
FOR SALE BY U. S. GEOLOGICAL SURVEY, WASHINGTON, D. C. 20242
A FOLDER DESCRIBING TOPOGRAPHIC MAPS AND SYMBOLS IS AVAILABLE ON REQUEST

1948
PHOTOREVISED 1969
AMS 5865 IV SE-SERIES V831