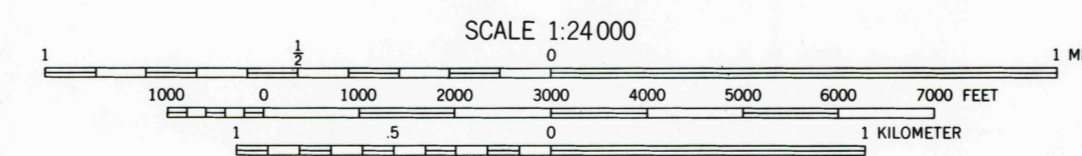
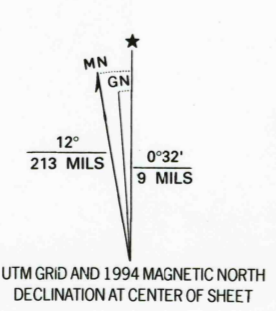
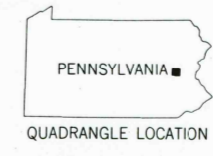




Produced by the United States Geological Survey  
Control by USGS, NOS/NOAA, and Pennsylvania Department of Highways  
Topography by photogrammetric methods from aerial photographs taken 1942. Field checked 1948  
Projection and 10,000-foot grid ticks: Pennsylvania coordinate system, north and south zones (Lambert conformal conic) 1000-meter Universal Transverse Mercator grid ticks, zone 18, shown in blue 1927 North American Datum (NAD 27)  
North American Datum of 1983 (NAD 83) is shown by dashed corner ticks. The values of the shift between NAD 27 and NAD 83 for 7.5-minute intersections are given in USGS Bulletin 1875  
There may be private inholdings within the boundaries of the National or State reservations shown on this map



CONTOUR INTERVAL 20 FEET  
NATIONAL GEODETIC VERTICAL DATUM OF 1929



ROAD CLASSIFICATION

Primary highway, hard surface	Light-duty road, hard or improved surface
Secondary highway, hard surface	Unimproved road
Interstate Route	U. S. Route
	State Route

NESQUEHONING, PA.  
40075-G7-TF-024

COMPLIES WITH U.S. GEOLOGICAL SURVEY STANDARDS FOR SPATIAL ACCURACY - CLASS 2  
FOR SALE BY U.S. GEOLOGICAL SURVEY, DENVER, COLORADO 80225, OR RESTON, VIRGINIA 22092  
A FOLDER DESCRIBING TOPOGRAPHIC MAPS AND SYMBOLS IS AVAILABLE ON REQUEST

Revisions shown in purple compiled from aerial photographs taken 1987-88 and other sources. This information not field checked. Map edited 1993  
Information shown in purple may not meet USGS content standards and may conflict with previously mapped contours

1948  
REVISED 1993  
DMA 5865 IV SE-SERIES V831

USGS HISTORICAL MAP ARCHIVES  
JUN 9 1994  
REC'D FILE COPY

09 JUN 1994