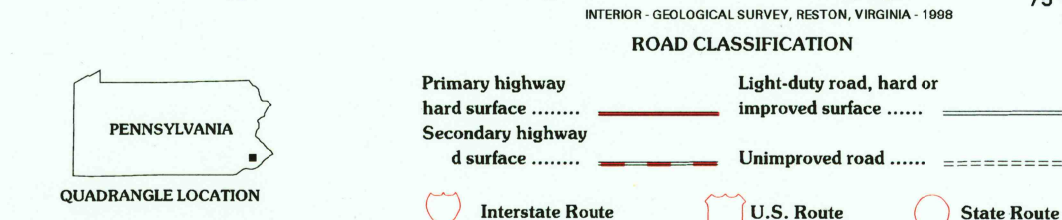
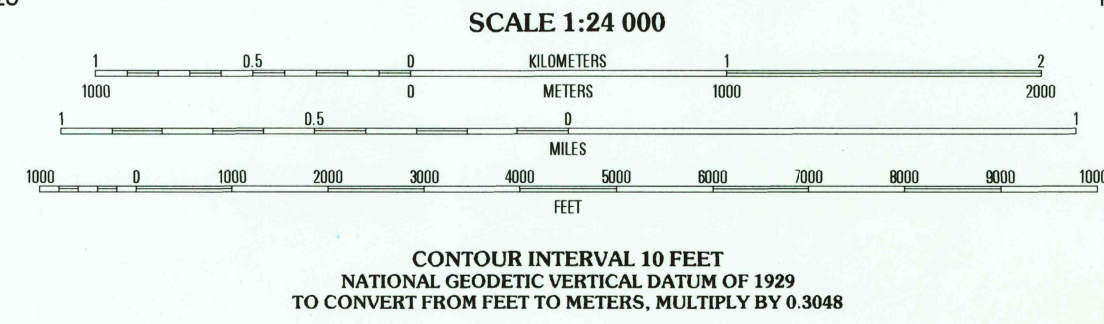
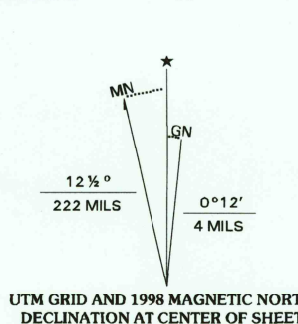


Produced by the United States Geological Survey  
in cooperation with Pennsylvania Department of Conservation  
and Natural Resources, Bureau of Topographic and Geologic Survey  
Topography compiled 1950. Planimetry derived from imagery  
taken 1992. Survey control current as of 1966  
North American Datum of 1983 (NAD 83). Projection and  
1000-meter grid: Universal Transverse Mercator, zone 18  
2500-meter ticks: Pennsylvania Coordinate System of 1983  
(south zone)  
North American Datum of 1927 (NAD 27) is shown by dashed  
corner ticks. The values of the shift between NAD 83 and  
NAD 27 for 7.5-minute intersections are obtainable from  
National Geodetic Survey NADCON software  
There may be private inholdings within the boundaries of the  
National or State reservations shown on this map  
Landmark buildings verified 1966



| ADJOINING 7.5' QUADRANGLE NAMES |   |   |                |
|---------------------------------|---|---|----------------|
| 1                               | 2 | 3 | 1 Collegeville |
| 4                               | 5 | 6 | 2 Lansdale     |
| 7                               | 8 |   | 3 Ambler       |
|                                 |   |   | 4 Valley Forge |
|                                 |   |   | 5 Germantown   |
|                                 |   |   | 6 Media        |
|                                 |   |   | 7 Landover     |
|                                 |   |   | 8 Philadelphia |

NORRISTOWN, PA  
1992  
NIMA 5964 III SE-SERIES V831

RECEIVED  
APR 30 1999  
USGS NMD  
HISTORICAL MAP ARCHIVES  
208891090816  
5-0089-001-0 NBS1