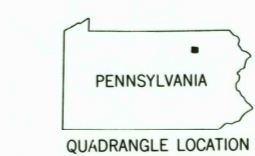
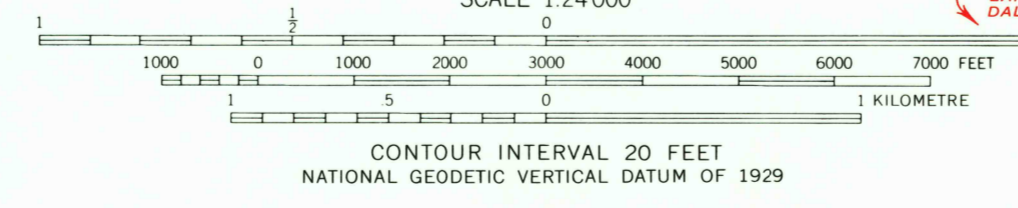
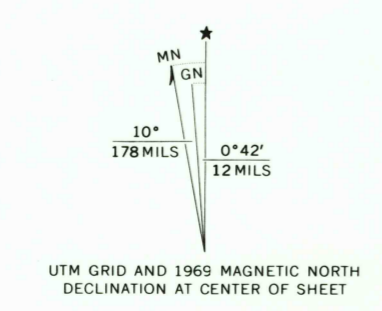


Mapped, edited, and published by the Geological Survey  
Control by USGS and USC&GS  
Topography from aerial photographs by multiplex methods  
Aerial photographs taken 1942. Field check 1946  
Polyconic projection. 1927 North American datum  
10,000-foot grid based on Pennsylvania coordinate system,  
north zone  
1000-metre Universal Transverse Mercator grid ticks,  
zone 18, shown in blue  
Revisions shown in purple compiled from aerial  
photographs taken 1969. This information not  
field checked  
Map photoinspected 1981  
No major culture or drainage changes observed



ROAD CLASSIFICATION

Heavy-duty	Light-duty
Medium-duty	Unimproved dirt
U.S. Route	State Route

THIS MAP COMPLIES WITH NATIONAL MAP ACCURACY STANDARDS  
FOR SALE BY U.S. GEOLOGICAL SURVEY  
DENVER, COLORADO 80225, OR RESTON, VIRGINIA 22092  
A FOLDER DESCRIBING TOPOGRAPHIC MAPS AND SYMBOLS IS AVAILABLE ON REQUEST

NOXEN, PA.  
N4122 5-W7600/7.5  
PHOTOINSPECTED 1981  
1946  
PHOTOREVISED 1969  
AMS 5766 1 NE-SERIES V831

08 JUN 1981