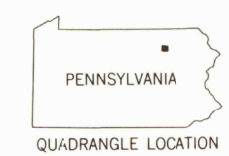

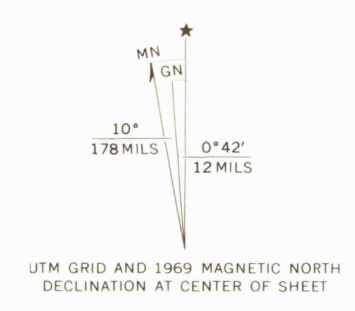


Mapped, edited, and published by the Geological Survey
Control by USGS and USCGS
Topography from aerial photographs by multiplex methods
Aerial photographs taken 1942. Field check 1946
Polyconic projection. 1927 North American datum
10,000-foot grid based on Pennsylvania coordinate system,
north zone
1000-metre Universal Transverse Mercator grid ticks,
zone 18, shown in blue
Revisions shown in purple compiled from aerial
photographs taken 1969. This information not
field checked
Map photospected 1981
No major culture or drainage changes observed



ROAD CLASSIFICATION

Heavy-duty	Light-duty
Medium-duty	Unimproved dirt
U.S. Route	State Route

THIS MAP COMPLIES WITH NATIONAL MAP ACCURACY STANDARDS
FOR SALE BY U.S. GEOLOGICAL SURVEY
DENVER, COLORADO 80225, OR RESTON, VIRGINIA 22092
A FOLDER DESCRIBING TOPOGRAPHIC MAPS AND SYMBOLS IS AVAILABLE ON REQUEST

NOXEN, PA.
N4122 5--W7600/7.5
PHOTOINSPECTED 1981
1946
PHOTOREVISED 1969
AMS 5766 1 NE--SERIES V831

(JENNINGSVILLE)

(TUNKHANNOOK)

(SWEET VALLEY)

(KINGSTON)

08 JUN 1981