

CASSVILLE
78°00' 745000 E

UNITED STATES
DEPARTMENT OF THE INTERIOR
GEOLOGICAL SURVEY


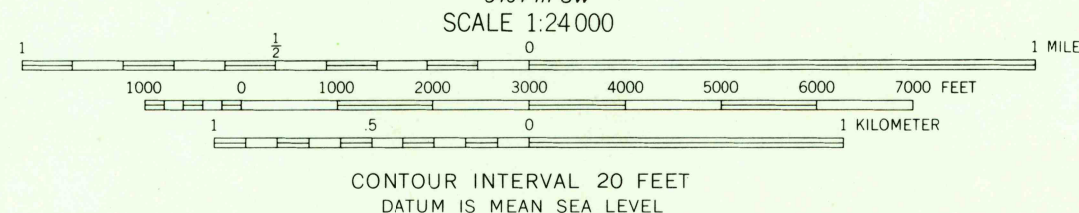
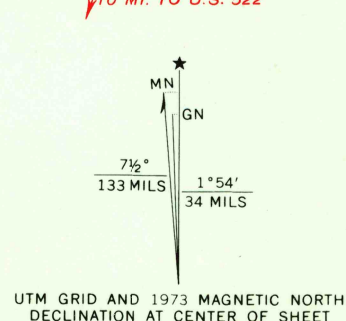
COMMONWEALTH OF PENNSYLVANIA
DEPARTMENT OF ENVIRONMENTAL RESOURCES
TOPOGRAPHIC AND GEOLOGIC SURVEY

ORBISONIA QUADRANGLE
PENNSYLVANIA—HUNTINGDON CO.
7.5 MINUTE SERIES (TOPOGRAPHIC)

LEWISTOWN 34 MI.
MT. UNION 10 MI.
1 960 000 FEET



Mapped, edited, and published by the Geological Survey
Control by USGS and USC&GS
Topography by photogrammetric methods from aerial
photographs taken 1966. Field checked 1966
Polyconic projection. 1927 North American datum
10,000-foot grid based on Pennsylvania coordinate system, south zone
1000-meter Universal Transverse Mercator grid ticks,
zone 18, shown in blue
Fine red dashed lines indicate selected fence and field lines where
generally visible on aerial photographs. This information is unchecked
Revisions shown in purple compiled in cooperation with
State of Pennsylvania agencies from aerial photographs
taken 1973. This information not field checked



Primary highway, all weather, hard surface
Secondary highway, all weather, hard surface
Light-duty road, all weather, improved surface
Unimproved road, fair or dry weather
U. S. Route
State Route

ORBISIA, PA.

N4007.5—W7752.5/7.5

1966
PHOTOREVISED 1973
AMS 5464 III NW—SERIES V831

USGS
Historical File
Topographic Division

5385