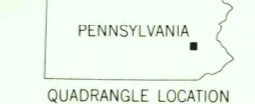
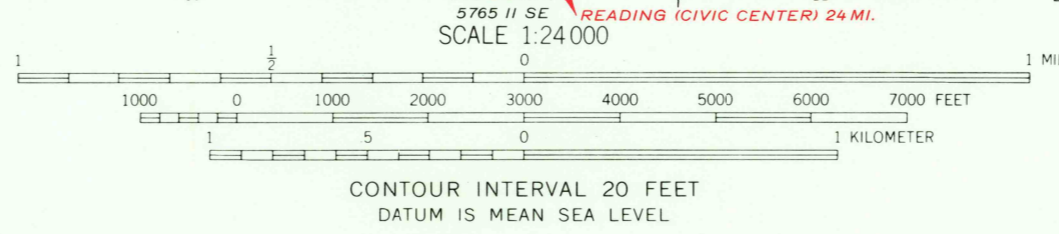
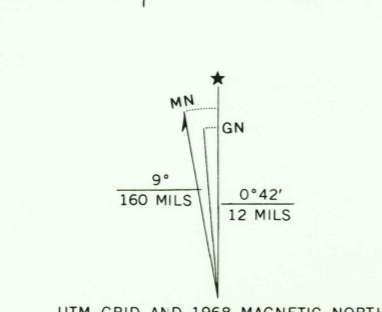




Mapped, edited, and published by the Geological Survey
Control by USGS and USC&GS
Topography by photogrammetric methods from aerial photographs
taken 1942. Field checked 1944
Polyconic projection. 1927 North American datum
10,000-foot grid based on Pennsylvania coordinate system, south zone
1000-meter Universal Transverse Mercator grid ticks, zone 18,
shown in blue
Revisions shown in purple compiled in cooperation with
State of Pennsylvania agencies, from aerial photographs taken 1968
This information not field checked



FOR SALE BY U.S. GEOLOGICAL SURVEY, WASHINGTON, D. C. 20242
A FOLDER DESCRIBING TOPOGRAPHIC MAPS AND SYMBOLS IS AVAILABLE ON REQUEST

USGS
Historical File
Topographic Division
ORWIGSBURG, PA.
NE/4 POTTSVILLE 15' QUADRANGLE
N4037.5—W7600/7.5
1944
PHOTOREVISED 1968
AMS 5765 II NE—SERIES 8631

SEP 27 1976