
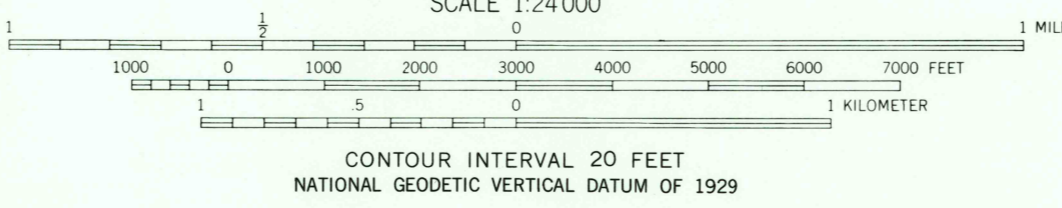
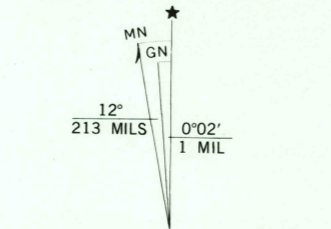




Mapped, edited, and published by the Geological Survey  
Control by USGS and NOS/NOAA  
Topography by photogrammetric methods from aerial photographs taken 1963. Field checked 1966  
Polyconic projection. 10,000-foot grid ticks based on Pennsylvania coordinate system, north zone. 1000-meter Universal Transverse Mercator grid ticks, zone 18, shown in blue  
1927 North American Datum. To place on the predicted North American Datum 1983 move the projection lines 5 meters south and 32 meters west as shown by dashed corner ticks  
Fine red dashed lines indicate selected fence and field lines where generally visible on aerial photographs. This information is unchecked  
There may be private inholdings within the boundaries of the National or State reservations shown on this map



ROAD CLASSIFICATION

Primary highway, hard surface	Light-duty road, hard or improved surface
Secondary highway, hard surface	Unimproved road
Interstate Route	U. S. Route
	State Route

PECKS POND, PA.  
41075-C1-1F-024  
1966  
PHOTOREVISED 1983  
DMA 5966 I SE—SERIES 7851

THIS MAP COMPLIES WITH NATIONAL MAP ACCURACY STANDARDS FOR SALE BY U. S. GEOLOGICAL SURVEY, RESTON, VIRGINIA 22092 A FOLDER DESCRIBING TOPOGRAPHIC MAPS AND SYMBOLS IS AVAILABLE ON REQUEST

Revisions shown in purple and woodland compiled in cooperation with Commonwealth of Pennsylvania agencies from aerial photographs taken 1981 and other sources. This information not field checked Map edited 1983

RETURN TO:  
USGS AND HISTORICAL MAP ARCHIVES

