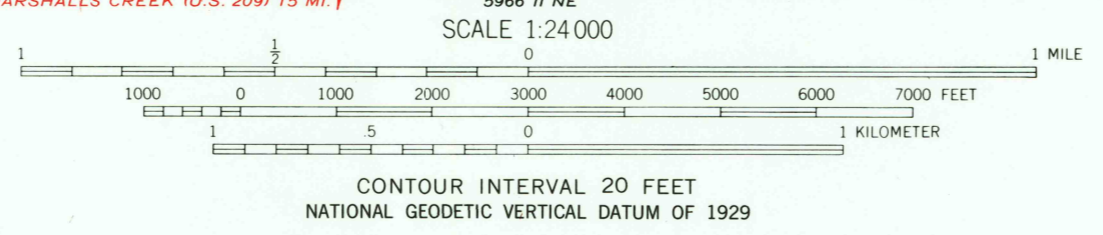

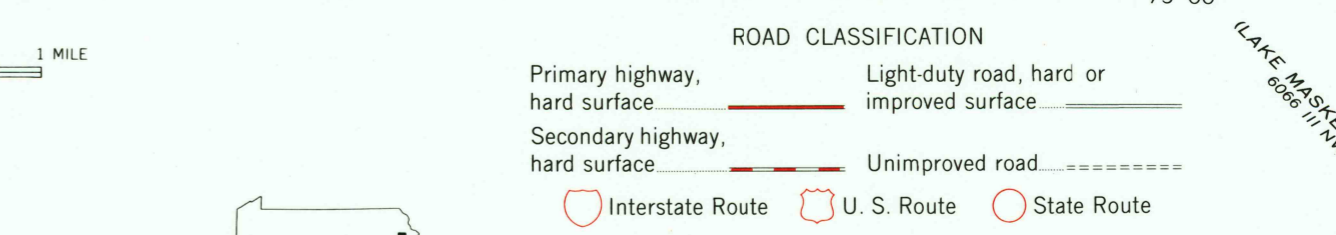




Produced by the U.S. Geological Survey
Compiled by photogrammetric methods from imagery dated 1963
Field checked 1966
Photinspected using imagery dated 1992, no major culture or drainage changes observed. Boundaries and names revised 1995
North American Datum of 1927 (NAD 27). Projection and 10 000-foot ticks: Pennsylvania coordinate system, north zone (Lambert conformal conic)
Blue 1000-meter Universal Transverse Mercator grid ticks, zone 18
North American Datum of 1983 (NAD 83) is shown by dashed corner ticks. The values of the shift between NAD 27 and NAD 83 for 7.5-minute intersections are obtainable from National Geodetic Survey NADCON software
There may be private inholdings within the boundaries of the National or State reservations shown on this map



THIS MAP COMPLIES WITH NATIONAL MAP ACCURACY STANDARDS
FOR SALE BY U.S. GEOLOGICAL SURVEY
DENVER, COLORADO 80225, OR RESTON, VIRGINIA 22092
A FOLDER DESCRIBING TOPOGRAPHIC MAPS AND SYMBOLS IS AVAILABLE ON REQUEST



Revisions shown in purple and woodland compiled in cooperation with Commonwealth of Pennsylvania agencies from imagery dated 1981 and other sources. This information not field checked
Map edited 1983

PECKS POND, PA
41075-C1-TF-024
1992

DMA 5966 1 SE-SERIES V831

USGS HISTORICAL
MAP ARCHIVES
JAN 29 1996
REC'D FILE COPY

