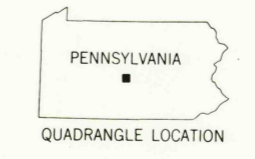
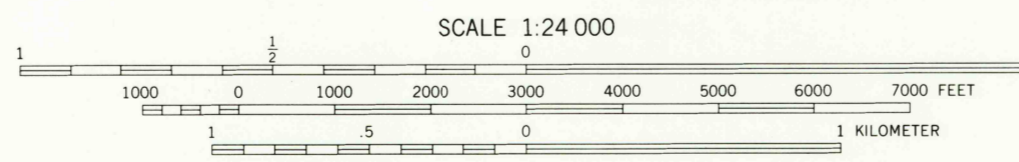
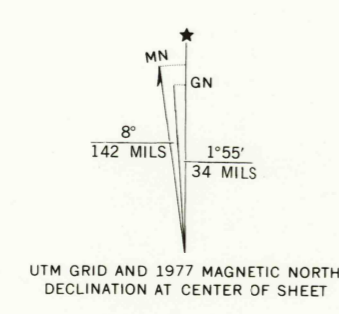




Produced by the Geological Survey  
in cooperation with the Soil Conservation Service  
Orthophotograph prepared from 1:80,000-scale  
aerial photograph taken May 1, 1977  
Projection: Pennsylvania coordinate system,  
south zone (Lambert conformal conic)  
10,000-foot grid ticks based on Pennsylvania  
coordinate system, south and north zones  
1000-meter Universal Transverse Mercator grid,  
zone 18. 1927 North American datum  
Photoimagery rectified by automatic correlation



USGS  
Historical File  
Topographic Division

Interstate Route U. S. Route State Route

This quadrangle area also covered by  
1:24,000-scale topographic map  
**900**  
PINE GROVE MILLS, PA.  
N4037.5-W7752.5/7.5

JUN 19 1980