
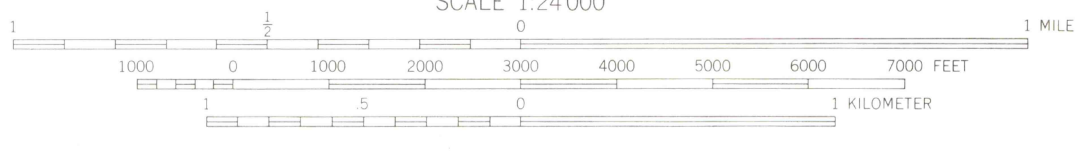
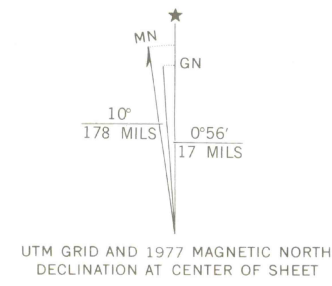




576 III SW  
(MIDGERSVILLE)



Produced and published by the Geological Survey  
in cooperation with the Soil Conservation Service  
Orthophotograph prepared from 1:80,000-scale  
aerial photograph taken April 15, 1977  
Projection and 10,000-foot grid ticks: Pennsylvania  
coordinate system, south zone (Lambert conformal conic)  
1000-meter Universal Transverse Mercator grid,  
zone 18. 1927 North American datum  
Photoimagery rectified by automatic correlation



PRINCIPAL NUMBERED HIGHWAYS  
Interstate Route U S. Route Slate Route

This quadrangle area also covered by  
1:24,000-scale topographic map

PINE GROVE, PA.  
N4030-W7622.5/7.5

1977

MS 5765 III SW-SERIES V031

THIS MAP COMPLIES WITH NATIONAL MAP ACCURACY STANDARDS  
FOR SALE BY U.S. GEOLOGICAL SURVEY, RESTON, VIRGINIA 22092

