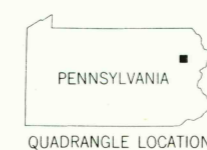
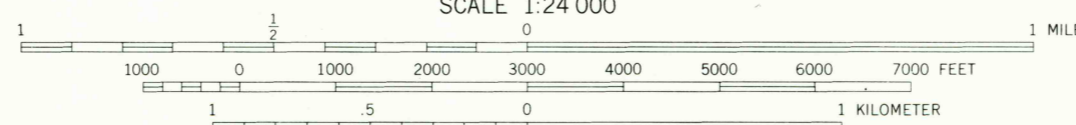
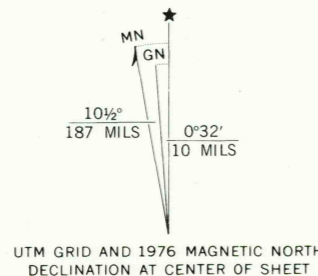


75° 52' 30" 28 000 E 29 50' 31 32 33 34 2 540 000 FEET 35 36 37 75° 45' 41° 22' 30"



Produced and published by the Geological Survey
in cooperation with the Soil Conservation Service
Orthophotograph prepared from 1:80,000-scale
aerial photograph taken October 12, 1976
Projection and 10,000-foot grid ticks: Pennsylvania
coordinate system (Lambert conformal conic)
1000-meter Universal Transverse Mercator grid,
zone 18, 1927 North American datum
Photomagey rectified by optical scanning
which may produced double or mismatched images;
use the mean of image positions for map point



USGS
Historical File
Topographic Division

This quadrangle area also covered by
1:24,000-scale topographic map

PITTSSTON, PA.
N4115-W7545/7.5
1976

AMS 5866 IV SE-SERIES V031

THIS MAP COMPLIES WITH NATIONAL MAP ACCURACY STANDARDS
FOR SALE BY U. S. GEOLOGICAL SURVEY, RESTON, VIRGINIA 22092

JUN 28 1979

1000