

8986 III NW  
(BUCK HILL FALLS)

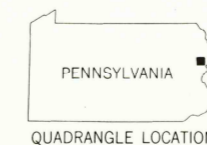

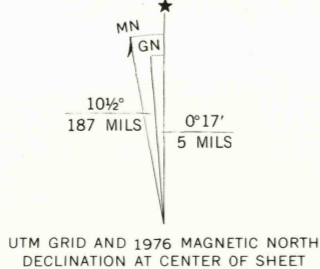


Produced and published by the Geological Survey  
in cooperation with the Soil Conservation Service

Orthophoto prepared from 1:80,000-scale  
aerial photograph taken November 2, 1976

Projection and 10,000-foot grid ticks based on Pennsylvania  
coordinate system, north zone (Lambert conformal conic)  
1000-meter Universal Transverse Mercator grid,  
zone 18. 1927 North American datum

Photomagey rectified by optical scanning  
which may produce double or mismatched images;  
use the mean of image positions for map point



PRINCIPAL NUMBERED HIGHWAYS

○ Interstate Route ○ U. S. Route ○ State Route

This quadrangle area also covered by  
1:24,000-scale topographic map

USGS  
Historical File  
Topographic Division

POCONO PINES, PA.  
N4100-W7522.5/7.5  
1976

AMS 5966 III SW—SERIES V031

THIS MAP COMPLIES WITH NATIONAL MAP ACCURACY STANDARDS  
FOR SALE BY U. S. GEOLOGICAL SURVEY, RESTON, VIRGINIA 22092

MAY 23 1978

900