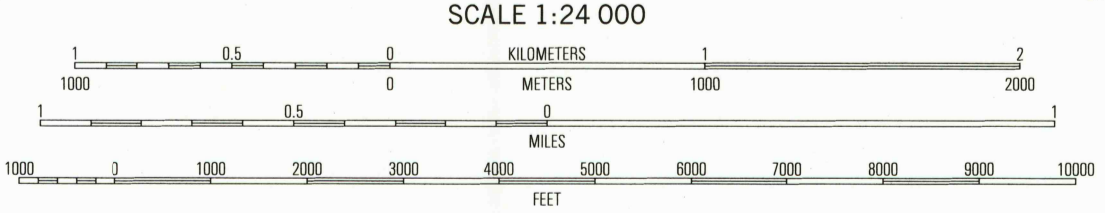
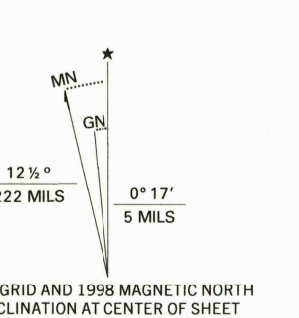


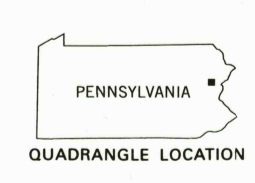


Produced by the United States Geological Survey in cooperation with Pennsylvania Department of Conservation and Natural Resources, Bureau of Topographic and Geologic Survey. Topography compiled 1963. Planimetry derived from imagery taken 1988 and other sources. Photosinspected using imagery dated 1997; no major culture or drainage changes observed. Survey control current as of 1966. Boundaries revised 1998. North American Datum of 1927 (NAD 27). Projection and 10 000-foot ticks: Pennsylvania coordinate system, north zone (Lambert conformal conic). 1 000-meter Universal Transverse Mercator grid, zone 18. North American Datum of 1983 (NAD 83) is shown by dashed corner ticks. The values of the shift between NAD 27 and NAD 83 for 7.5-minute intersections are obtainable from National Geodetic Survey NADCON software. There may be private inholdings within the boundaries of the National or State reservations shown on this map.



CONTOUR INTERVAL 20 FEET NATIONAL GEODETIC VERTICAL DATUM OF 1929 TO CONVERT FROM FEET TO METERS, MULTIPLY BY 0.3048

THIS MAP COMPLIES WITH NATIONAL MAP ACCURACY STANDARDS FOR SALE BY U.S. GEOLOGICAL SURVEY, P.O. BOX 25286, DENVER, COLORADO 80225 A FOLDER DESCRIBING TOPOGRAPHIC MAPS AND SYMBOLS IS AVAILABLE ON REQUEST



ADJOINING 7.5' QUADRANGLE NAMES

1	2	3
4	5	6
7	8	

1 Thornhurst  
2 Tobyhanna  
3 Buck Hill Falls  
4 Blakeslee  
5 Mount Pocono  
6 Pocono Mountain  
7 Brodheadsville  
8 Sayreburg

ROAD CLASSIFICATION  
Primary highway hard surface  
Secondary highway hard surface  
Unimproved road  
Light-duty road, hard or improved surface  
Unimproved road

Interstate Route U.S. Route State Route

POCONO PINES, PA 1997 NIMA 5966 III SW-SERIES V831

RECEIVED DEC 3 1 1998 USGS NAD HISTORICAL MAP ARCHIVES

