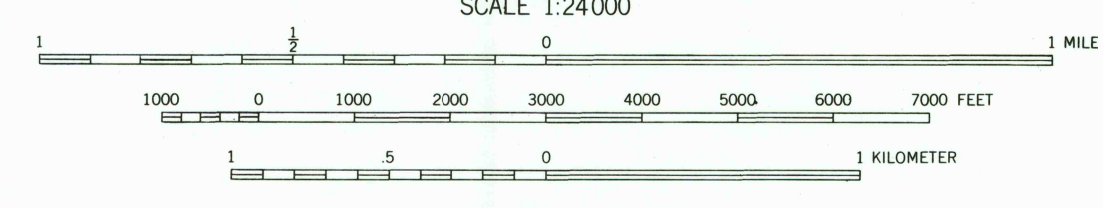
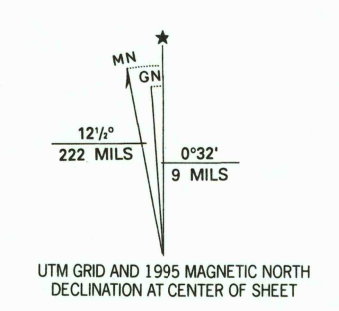


Produced by the United States Geological Survey in cooperation with Commonwealth of Pennsylvania agencies. Compiled by photogrammetric methods from imagery dated 1942. Field checked 1946. Revised from imagery dated 1992 and other sources. Field checked 1994. Map edited 1995.


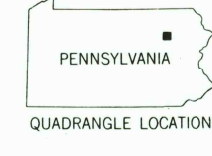
North American Datum of 1927 (NAD 27). Projection and 10 000-foot ticks: Pennsylvania coordinate system, north zone (Lambert conformal conic). Blue 1000-meter Universal Transverse Mercator ticks, zone 18. North American Datum of 1983 (NAD 83) is shown by dashed corner ticks. The values of the shift between NAD 27 and NAD 83 for 7.5-minute intersections are obtainable from National Geodetic Survey NADCON software.



THIS MAP COMPLIES WITH NATIONAL MAP ACCURACY STANDARDS FOR SALE BY U.S. GEOLOGICAL SURVEY, DENVER, COLORADO 80225, OR RESTON, VIRGINIA 22092. A FOLDER DESCRIBING TOPOGRAPHIC MAPS AND SYMBOLS IS AVAILABLE ON REQUEST.

ROAD CLASSIFICATION

Primary highway, hard surface	Light-duty road, hard or improved surface
Secondary highway, hard surface	Unimproved road
Interstate Route	U. S. Route
	State Route



RANSOM, PA  
41075-07-024  
1994  
DMA 5866 IV NE-SERIES V831

