

Mapped, edited, and published by the Geological Survey

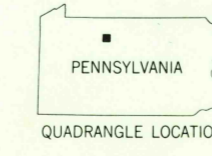
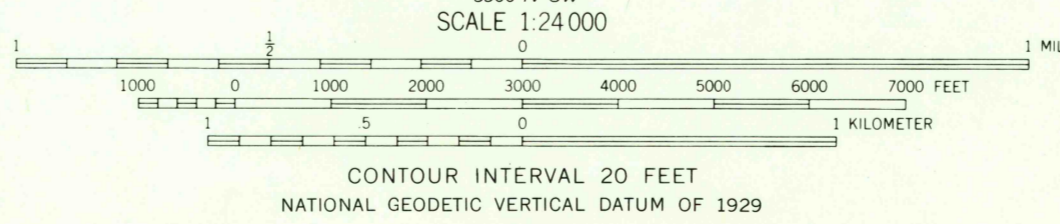
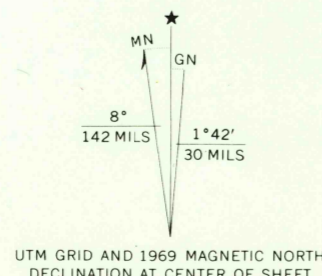
Control by USGS and USCGS

Topography by photogrammetric methods from aerial photographs taken 1968. Field checked 1969

Polycyclic projection. 10,000-foot grid ticks based on Pennsylvania coordinate system, north zone. 1000-meter Universal Transverse Mercator grid ticks, zone 17, shown in blue. 1927 North American Datum. To place on the predicted North American Datum 1983 move the projection lines 3 meters south and 22 meters west as shown by dashed corner ticks

There may be private inholdings within the boundaries of the National or State reservations shown on this map

Map photoinspected 1977. No major culture or drainage changes observed



ROAD CLASSIFICATION

Primary highway, hard surface	Light-duty road, hard or improved surface
Secondary highway, hard surface	Unimproved road
Interstate Route	U. S. Route
	State Route

RATHBUN, PA.

N41225-W78225/7.5
PHOTOINSPECTED 1977
1969

AMS 5366 IV NW-SERIES V831

RETURN TO:
USGS AND HISTORICAL MAP ARCHIVES

DEC 4 1981

1520