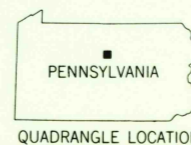
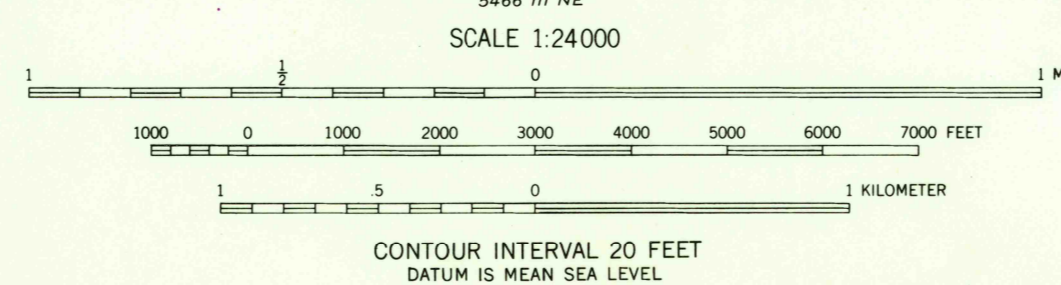
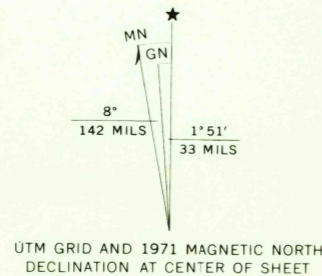


Mapped, edited, and published by the Geological Survey
Control by USGS and USC&GS
Topography from aerial photographs by multiplex methods
Aerial photographs taken 1944. Field check, 1946
Polyconic projection. 1927 North American datum
10 000-foot grid based on Pennsylvania coordinate system,
North zone
1000-meter Universal Transverse Mercator grid ticks,
zone 18, shown in blue
Revisions shown in purple compiled in cooperation with State of
Pennsylvania agencies from aerial photographs taken 1971. This
information not field checked



ROAD CLASSIFICATION

Heavy-duty	Light-duty
Medium-duty	Unimproved dirt
U. S. Route	State Route

RENOVO WEST, PA.
SE/4 RENOV WEST 15' QUADRANGLE
N4115—W7745/7.5

1946
PHOTOREVISED 1971
AMS 5466 IV SE—SERIES V831

USGS
HISTORICAL FILE
TOPOGRAPHIC DIVISION

OCT 1 8 1972

297